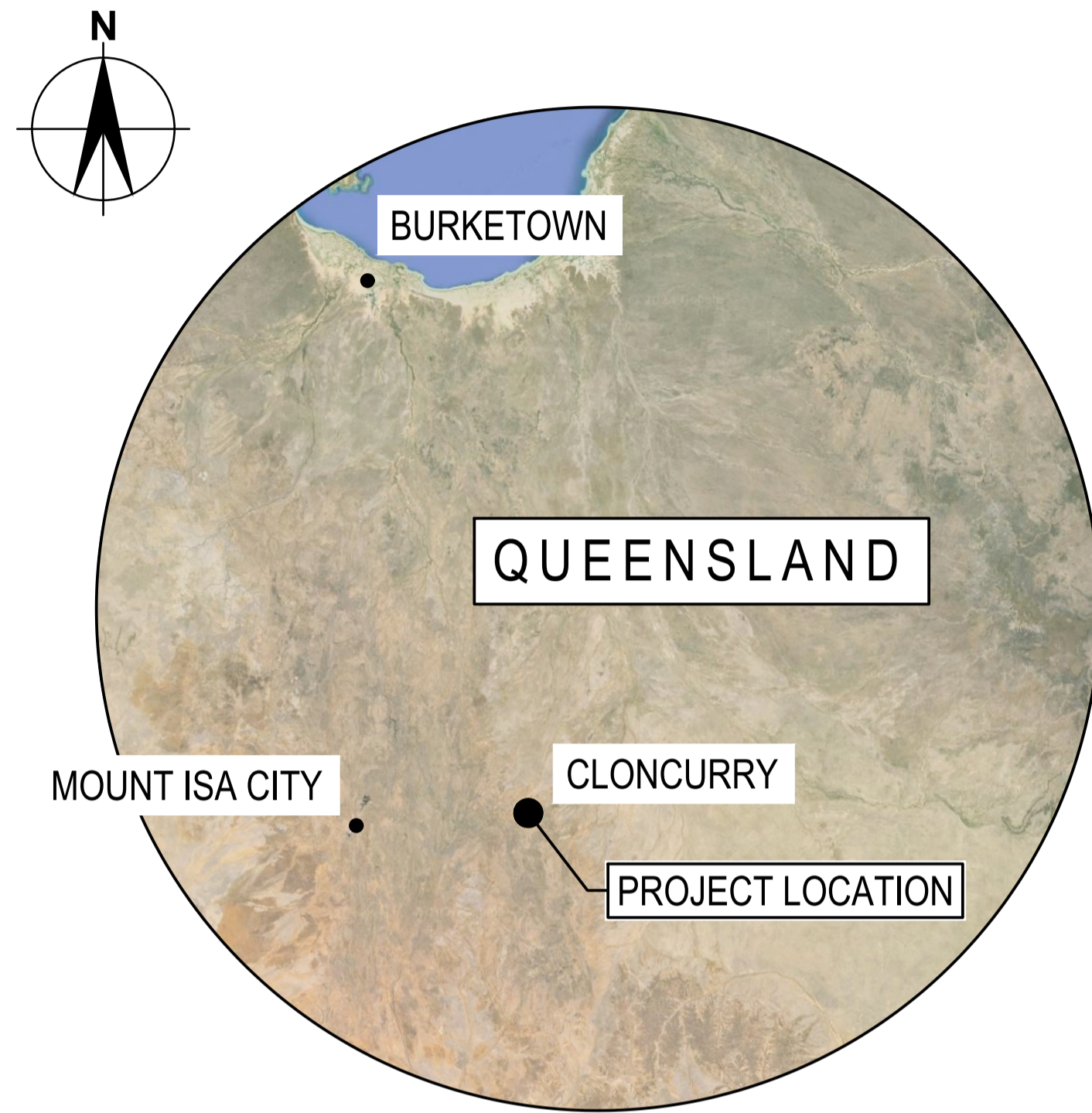


SCARR STREET REVITALISATION DETAIL DESIGN AND DOCUMENTATION CIVIL PACKAGE



LOCALITY PLAN
NOT TO SCALE




SITE PLAN
NOT TO SCALE

DRAWING INDEX		
DRAWING NO	REVISION	DRAWING TITLE
10026-001	B	LOCALITY PLAN AND DRAWING INDEX
10026-002	B	GENERAL NOTES
10026-005	B	TYPICAL SECTIONS AND DETAILS - SHEET 1 OF 3
10026-006	B	TYPICAL SECTIONS AND DETAILS - SHEET 2 OF 3
10026-007	ON HOLD	TYPICAL SECTIONS AND DETAILS - SHEET 3 OF 3
10026-010	B	OVERALL LAYOUT PLAN
10026-011	B	EXISTING FEATURES - LAYOUT PLAN - SHEET 1 OF 3
10026-012	B	EXISTING FEATURES - LAYOUT PLAN - SHEET 2 OF 3
10026-013	B	EXISTING FEATURES - LAYOUT PLAN - SHEET 3 OF 3
10026-014	B	CONTROL LINE AND SETOUT DETAILS - SHEET 1 OF 3
10026-015	B	CONTROL LINE AND SETOUT DETAILS - SHEET 2 OF 3
10026-016	B	CONTROL LINE AND SETOUT DETAILS - SHEET 3 OF 3
10026-017	B	GENERAL WORKS - LAYOUT PLAN - SHEET 1 OF 3
10026-018	B	GENERAL WORKS - LAYOUT PLAN - SHEET 2 OF 3
10026-019	B	GENERAL WORKS - LAYOUT PLAN - SHEET 3 OF 3
10026-020	B	PAVEMENT DETAILS - LAYOUT PLAN - SHEET 1 OF 3
10026-021	B	PAVEMENT DETAILS - LAYOUT PLAN - SHEET 2 OF 3
10026-022	B	PAVEMENT DETAILS - LAYOUT PLAN - SHEET 3 OF 3
10026-023	B	LINEMARKING DETAILS - LAYOUT PLAN - SHEET 1 OF 3
10026-024	B	LINEMARKING DETAILS - LAYOUT PLAN - SHEET 3 OF 3
10026-025	B	LINEMARKING DETAILS - LAYOUT PLAN - SHEET 3 OF 3
10026-026	B	OVERALL CATCHMENT PLAN
10026-027	B	STORMWATER DRAINAGE - LAYOUT PLAN - SHEET 1 OF 3
10026-028	B	STORMWATER DRAINAGE - LAYOUT PLAN - SHEET 2 OF 3
10026-029	B	STORMWATER DRAINAGE - LAYOUT PLAN - SHEET 3 OF 3
10026-030	ON HOLD	STORMWATER DRAINAGE - LONG. SECTION - SHEET 1 OF 3
10026-031	ON HOLD	STORMWATER DRAINAGE - LONG. SECTION - SHEET 2 OF 3
10026-032	ON HOLD	STORMWATER DRAINAGE - LONG. SECTION - SHEET 3 OF 3

DRAWING INDEX		
DRAWING NO	REVISION	DRAWING TITLE
10026-033	ON HOLD	STORMWATER DRAINAGE - DETAILS - SHEET 1 OF 2
10026-034	ON HOLD	STORMWATER DRAINAGE - DETAILS - SHEET 2 OF 2
10026-040	B	SETOUT DETAILS - PEDESTRIAN CROSSINGS
10026-041	B	SETOUT DETAILS - PEDESTRIAN RAMPS
10026-042	B	SETOUT DETAILS - DRIVEWAYS - SHEET 1 OF 2
10026-043	B	SETOUT DETAILS - DRIVEWAYS - SHEET 2 OF 2
10026-044	B	SETOUT DETAILS - DRIVEWAYS - SHEET 2 OF 2
10026-050	ON HOLD	CTRL MC01 - LONGITUDINAL SECTION - SHEET 1 OF 2
10026-051	ON HOLD	CTRL MC01 - LONGITUDINAL SECTION - SHEET 2 OF 2
10026-052	ON HOLD	CTRL MC02 - LONGITUDINAL SECTION
10026-060	ON HOLD	ANNOTATED CROSS SECTIONS - SHEET 1 OF X
10026-061	ON HOLD	ANNOTATED CROSS SECTIONS - SHEET 1 OF X
10026-062	ON HOLD	ANNOTATED CROSS SECTIONS - SHEET 1 OF X
10026-063	ON HOLD	ANNOTATED CROSS SECTIONS - SHEET 1 OF X
10026-064	ON HOLD	ANNOTATED CROSS SECTIONS - SHEET 1 OF X
10026-065	ON HOLD	ANNOTATED CROSS SECTIONS - SHEET 1 OF X
10026-066	ON HOLD	ANNOTATED CROSS SECTIONS - SHEET 1 OF X
10026-067	ON HOLD	ANNOTATED CROSS SECTIONS - SHEET 1 OF X
10026-068	ON HOLD	ANNOTATED CROSS SECTIONS - SHEET 1 OF X
10026-069	ON HOLD	ANNOTATED CROSS SECTIONS - SHEET 1 OF X
10026-070	ON HOLD	ANNOTATED CROSS SECTIONS - SHEET 1 OF X
10026-071	ON HOLD	ANNOTATED CROSS SECTIONS - SHEET 1 OF X
10026-072	ON HOLD	ANNOTATED CROSS SECTIONS - SHEET 1 OF X
10026-073	ON HOLD	ANNOTATED CROSS SECTIONS - SHEET 1 OF X
10026-074	ON HOLD	ANNOTATED CROSS SECTIONS - SHEET 1 OF X
10026-075	ON HOLD	ANNOTATED CROSS SECTIONS - SHEET 1 OF X
10026-076	ON HOLD	ANNOTATED CROSS SECTIONS - SHEET 1 OF X

DRAFT

No	Revision Description	By	Check	App.	Date
B	ISSUED FOR REVIEW	DM	ND	KG	29.05.2024
A	ISSUED FOR REVIEW	DM	ND	KG	16.04.2024



DRAWN: D. MARTINOVIC	DRG. CHECK: N. DEMIROVIC	DATE:	STATUS: CONCEPT
DESIGNER: D. MARTINOVIC	DESIGN CHECK: K. GRIFFIN	DATE:	PROJECT NUMBER: 10026
PROJECT DIRECTOR:		DATE:	SCALE: NOT TO SCALE
RPEQ ENGINEER:		DATE:	DO NOT SCALE
RPEQ #	Sign: _____		Drawings not to be used for construction unless signed by RPEQ. Drawings can only be used by Align Consulting Engineers' clients or any other approved personnel.

CLONCURRY SHIRE COUNCIL
SCARR STREET REVITALISATION
DETAIL DESIGN AND DOCUMENTATION
LOCALITY PLAN AND DRAWING INDEX

GENERAL NOTES:

- DIMENSIONS ARE NOT TO BE SCALED.
- WHERE REFERENCE IS MADE TO PROPRIETARY COMPONENT NAMES ON THE DRAWINGS, THE CONTRACTOR MAY PROPOSE ALTERNATIVES AS LONG AS THEY ARE EQUIVALENT, SATISFY THE REQUIREMENTS OF THE SPECIFICATION AND ARE APPROVED BY THE SUPERINTENDENT.
- ALL REDUNDANT CONCRETE SLABS, KERBS, KERB AND CHANNEL ETC. TO BE DEMOLISHED AND REMOVED OFF-SITE.
- ALL EXISTING ROAD FURNITURE IN CONFLICT WITH THE WORKS TO BE REMOVED UNLESS NOTED OTHERWISE AND ONLY RE-USED IN THE WORKS IF SPECIFIED OR APPROVED BY THE SUPERINTENDENT.
- CARRY OUT ALL OF WORKS IN CONFORMANCE WITH THE APPROVED PROJECT DOCUMENTATION. RECORD AND HAVE AUTHORISED ANY CHANGES MADE TO THE WORKS UNDER THIS DOCUMENTATION, IN CONFORMANCE WITH QUALITY PROCEDURES.
- NOTE THAT PROPERTY BOUNDARIES ARE DERIVED FROM GEOSPATIAL INFORMATION SYSTEM AND ARE SUBJECT TO FINAL SURVEY U.N.O.
- ENSURE THE REQUIRED SURVEY CONTROL MARKS HAVE NOT BEEN DISTURBED OR DESTROYED PRIOR TO ESTABLISHMENT AND COMMENCEMENT OF WORKS. LIAISE WITH AND ALLOW SUFFICIENT TIME (48 HOURS NOTICE) FOR CLONCURRY INFRASTRUCTURE DELIVERY SURVEY SERVICES TO PROVIDE NEW SURVEY CONTROL INFORMATION.
- REINSTATE THE AFFECTED WORK AREA TO CONDITION PRIOR TO COMMENCEMENT OF WORK, INCLUDING FENCES, GATES, DRIVEWAYS, ETC. WITH EXISTING OR MATCHING MATERIALS, OR AS DIRECTED U.N.O.
- ALL DRIVEWAYS AND VEHICLES CROSSINGS TO BE RECONSTRUCTED IN ACCORDANCE WITH IPWEA STD. DWG RSD-100 TO RSD-102 UNO.
- COMPLY WITH CITY PLAN EROSION AND SEDIMENT CONTROL PLAN FOR ALL WORKS.
- UNDERTAKE WORKS IN ACCORDANCE WITH THE CITY PLAN VEGETATION MANAGEMENT CODE.
- COORDINATE RELOCATION OF SERVICES THROUGH APPROPRIATE PROVIDER CONTACTS SHOWN IN THE SPECIFICATION.
- CONTACT BEFORE YOU DIG AUSTRALIA "BYDA" (Ph: 1100) PRIOR TO COMMENCING WORKS.
- DRAWINGS TO BE READ IN CONJUNCTION WITH PROJECT SPECIFICATIONS AND RISK ASSESSMENT.


ROADWORKS AND DRAINAGE NOTES

- ALL ROADWORKS, DRAINAGE, CONSTRUCTION AND TESTING TO BE IN ACCORDANCE WITH AUSTRROADS AND TMR GUIDELINES, DRAWINGS AND SPECIFICATIONS.
- STORMWATER DRAINAGE AND STRUCTURES HAVE BEEN DESIGNED FOR OPERATIONAL LOADS ONLY. CONTRACTOR TO CONSIDER CONSTRUCTION LOADINGS AND ENSURE NO EXCESSIVE LOADS ARE PLACED ON STORMWATER DRAINAGE OR STRUCTURES.
- ENSURE THAT EXISTING ROOF WATER LINES/KERB ADAPTORS ARE CONNECTED TO NEW BARRIER KERB
- ALL STORMWATER GRATES/LIDS WITHIN TRAFFICABLE AREAS TO BE CLASS "D" IN ACCORDANCE WITH AS3996 AND BICYCLE SAFE.
- ALL GRATES AND LIDS SHALL SIT FLAT WITH ITS SURROUND AND NOT BE LOOSE OR MOVE UNDER WHEEL LOADS.
- ALL STORMWATER STRUCTURES TO BE CONSTRUCTED IN ACCORDANCE IPWEA GUIDELINES AND SPECIFICATIONS.
- ALL FOOTPATHS TO BE CONSTRUCTED IN ACCORDANCE WITH RELEVANT AUTHORITY STANDARD (IPWEA) DRAWINGS AND SPECIFICATIONS. FOOTPATHS TO BE CONSTRUCTED WITH MAXIMUM 2.5% CROSSFALL. UNLESS EXISTING CROSSFALL IS TO REMAIN OR SPECIFIED OTHERWISE.
- REMOVE ANY REDUNDANT DRAINAGE OUTLETS FROM THE KERB AND CHANNEL INCLUDING ANY ASSOCIATED PIPEWORK ACROSS THE FOOTWAY AND REINSTATE THE KERB AND CHANNEL AND THE FOOTWAY AREA IN ACCORDANCE WITH COUNCIL GUIDELINES.
- ALL STORMWATER PITS TO BE LINEMARKED "FLOWS TO CREEK".
- CONTRACTOR TO UNDERTAKE ROADWORKS TESTING AND QUALITY REPORTING IN ACCORDANCE WITH CLONCURRY REGIONAL COUNCIL AND TMR GUIDELINES, DRAWINGS AND SPECIFICATIONS.
- ALL EXISTING FENCING AND GATES TO BE MAINTAINED UNLESS NOTED OTHERWISE.

PUBLIC UTILITY PLANT:

- THE PUBLIC UTILITY PLANT SHOWN IS PROVIDED FOR INFORMATION AND COORDINATION PURPOSES ONLY.
- THE EXISTING SERVICES INFORMATION SHOWN ON THE DRAWINGS HAVE BEEN COMPILED FROM SURVEY INFORMATION AND INFORMATION SUPPLIED BY THE VARIOUS SERVICES AUTHORITIES.
- THE CONTRACTOR SHALL OBTAIN THE LATEST "DBYD" DRAWINGS, LOCATE SERVICES AND POTHOLE ALL UTILITIES PRIOR TO ANY EXCAVATION.
- NOT ALL PUBLIC UTILITY / SERVICE CONFLICTS HAVE NECESSARILY BEEN IDENTIFIED AND SHOWN ON THE DRAWINGS.
- ALL NECESSARY MEASURES SHALL BE UNDERTAKEN TO PROTECT PUBLIC UTILITIES / SERVICES DURING CONSTRUCTION
- NO WORK IS TO BE CARRIED OUT OVER OR WITHIN 3 METRES OF PUBLIC UTILITIES / SERVICES CORRIDORS WITHOUT PRIOR NOTIFICATION OF THE RELEVANT SERVICE AUTHORITY.
- WHERE "NON-MECHANICAL" PROTECTION IS NOMINATED, ASSETS SHOULD BE PROTECTED VIA CONSTRUCTION METHODOLOGY, LOW VIBRATION WORKS AND APPROPRIATE SELECTION OF MACHINERY AND CONTROLS.
- THE CONTRACTOR WILL BE SOLELY RESPONSIBLE FOR ANY DAMAGE INCURRED TO EXISTING SERVICES AS A RESULT OF WORK UNDER THE CONTRACT.
- DECOMMISSIONED SERVICES SHALL BE REMOVED WHERE PRACTICAL. WHERE IT IS NOT PRACTICAL TO REMOVE, DECOMMISSIONED SERVICES SHALL BE GROUTED FILLED UNO.

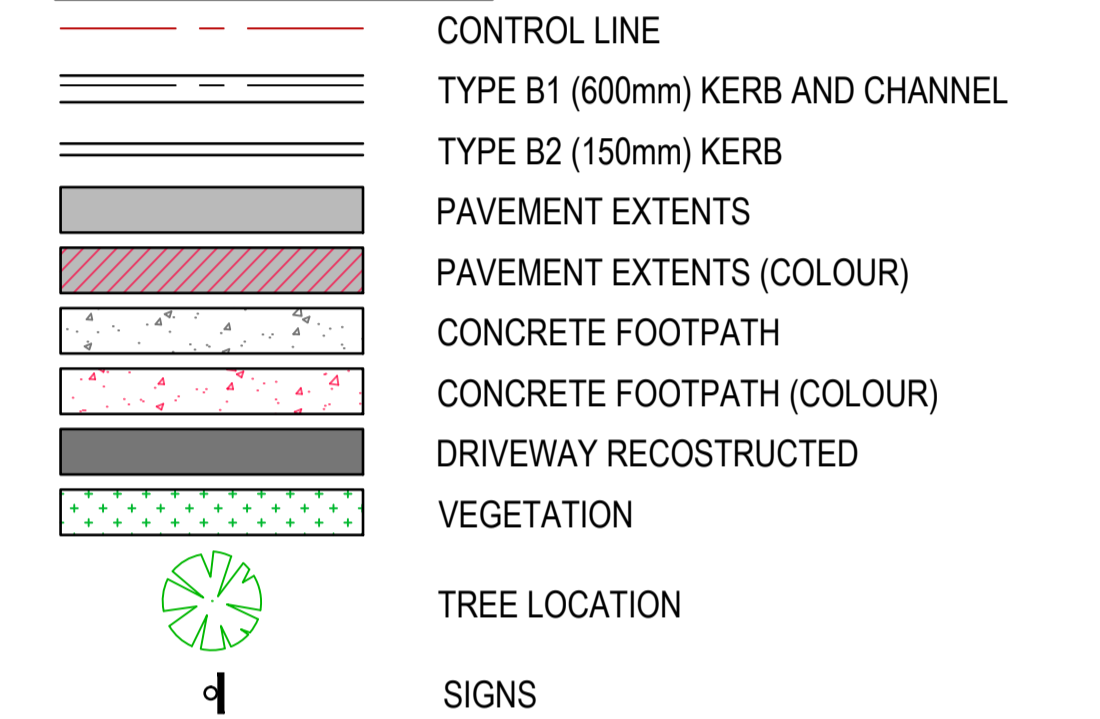
LONGITUDINAL LINES



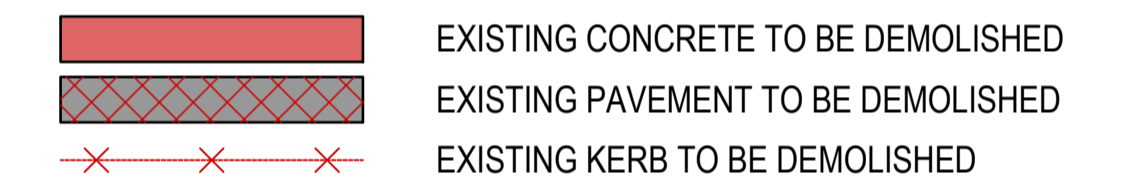
TRANSVERSE LINES



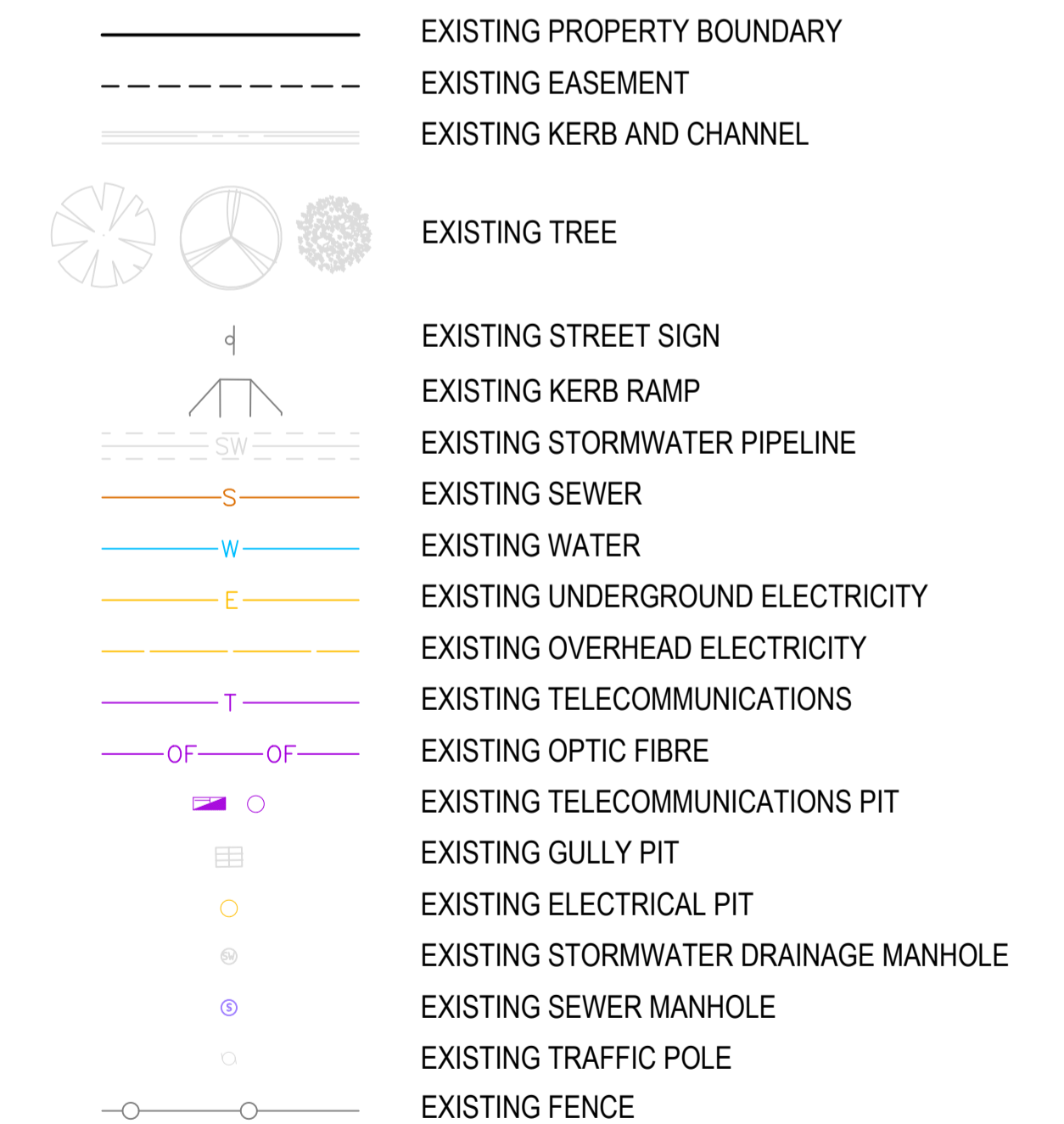
DESIGN LEGEND



DEMOLITION LEGEND

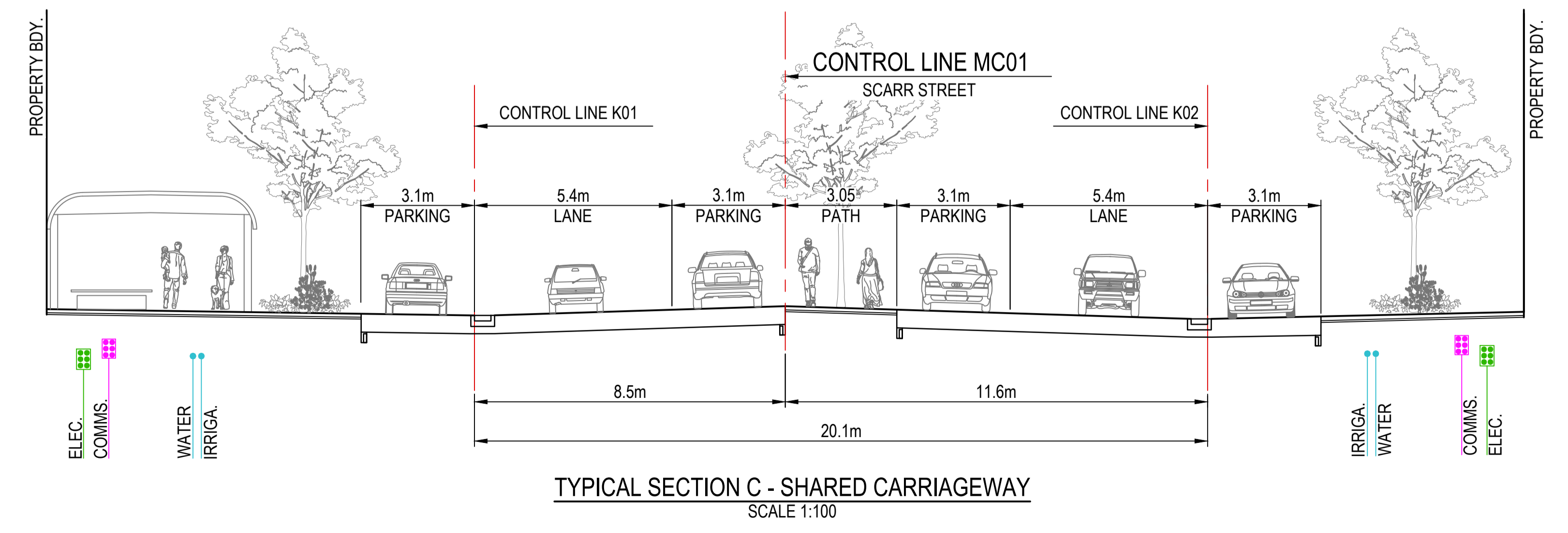
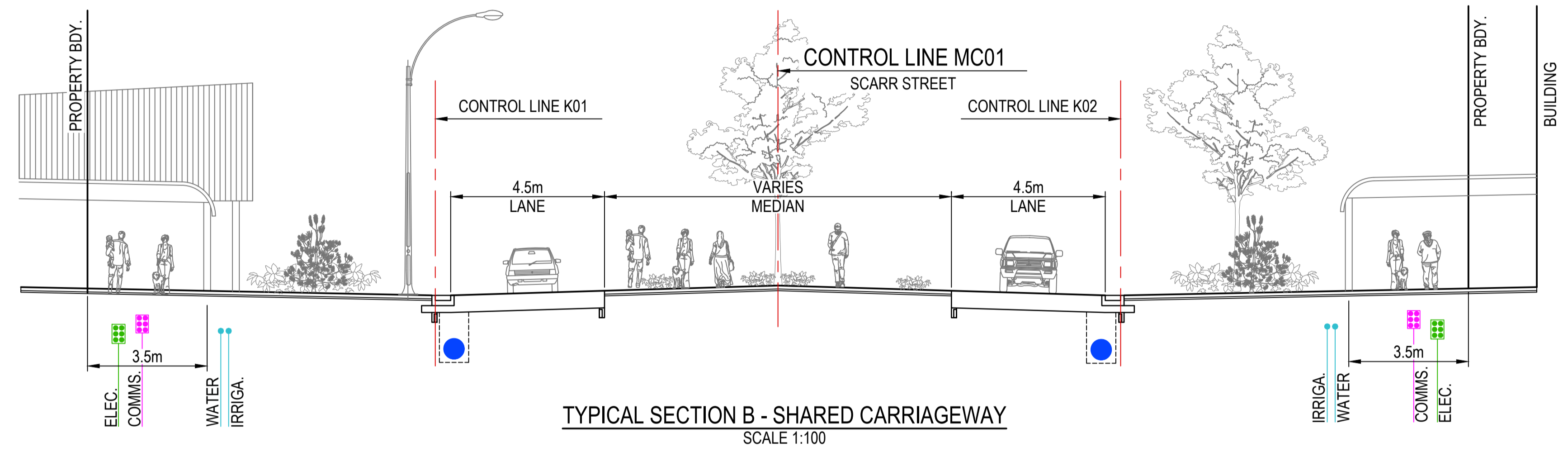
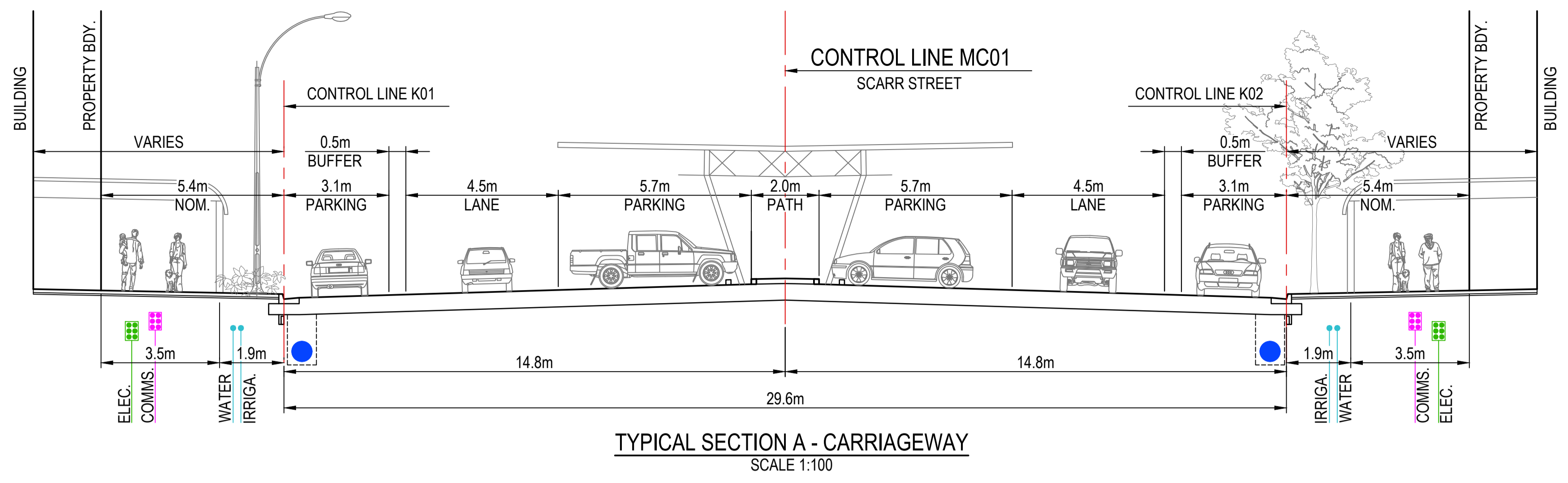


EXISTING LEGEND



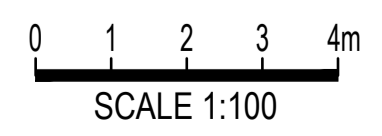
DRAFT

								DRAWN: D. MARTINOVIC DESIGNER: D. MARTINOVIC PROJECT DIRECTOR:	DRG. CHECK: N. DEMIROVIC DESIGN CHECK: K. GRIFFIN	DATE:	STATUS: CONCEPT	CLONCURRY SHIRE COUNCIL SCARR STREET REVITALISATION DETAIL DESIGN AND DOCUMENTATION GENERAL NOTES	
								DATE:	PROJECT NUMBER: 10026	SCALE: NOT TO SCALE	DO NOT SCALE		
								DATE:	Drawings not to be used for construction unless signed by RPEQ. Drawings can only be used by Align Consulting Engineers' clients or any other approved personnel.		Sheet Size: A1		
B ISSUED FOR REVIEW A ISSUED FOR REVIEW				DM	ND	KG	29.05.2024					Drawing Number: 10026-002	B
No. Revision Description By Check App. Date				By	Check	App.	Date						



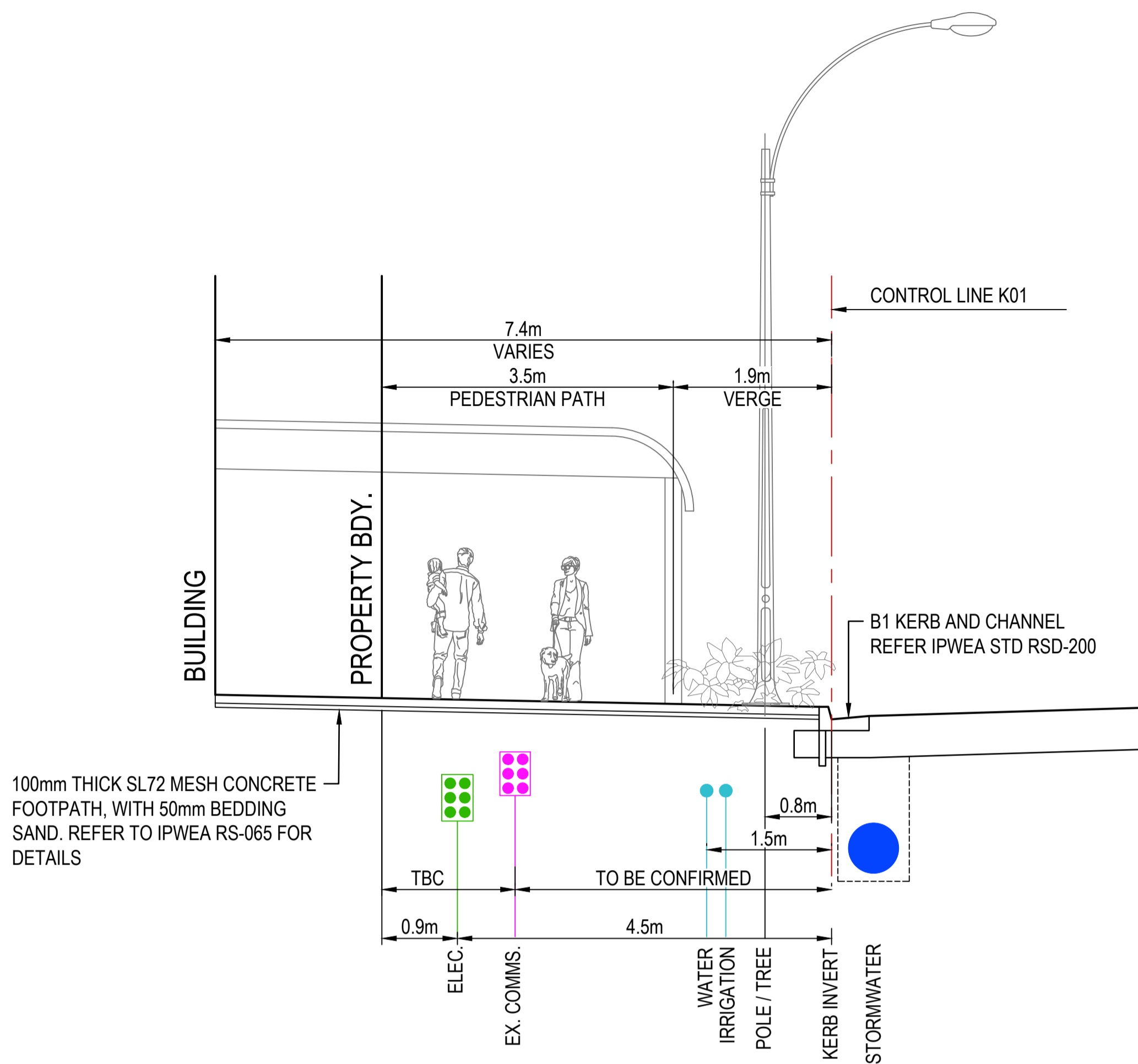
DRAFT

B ISSUED FOR REVIEW	DM	ND	KG	29.05.2024
A ISSUED FOR REVIEW	DM	ND	KG	16.04.2024
No. Revision Description	By	Check	App.	Date

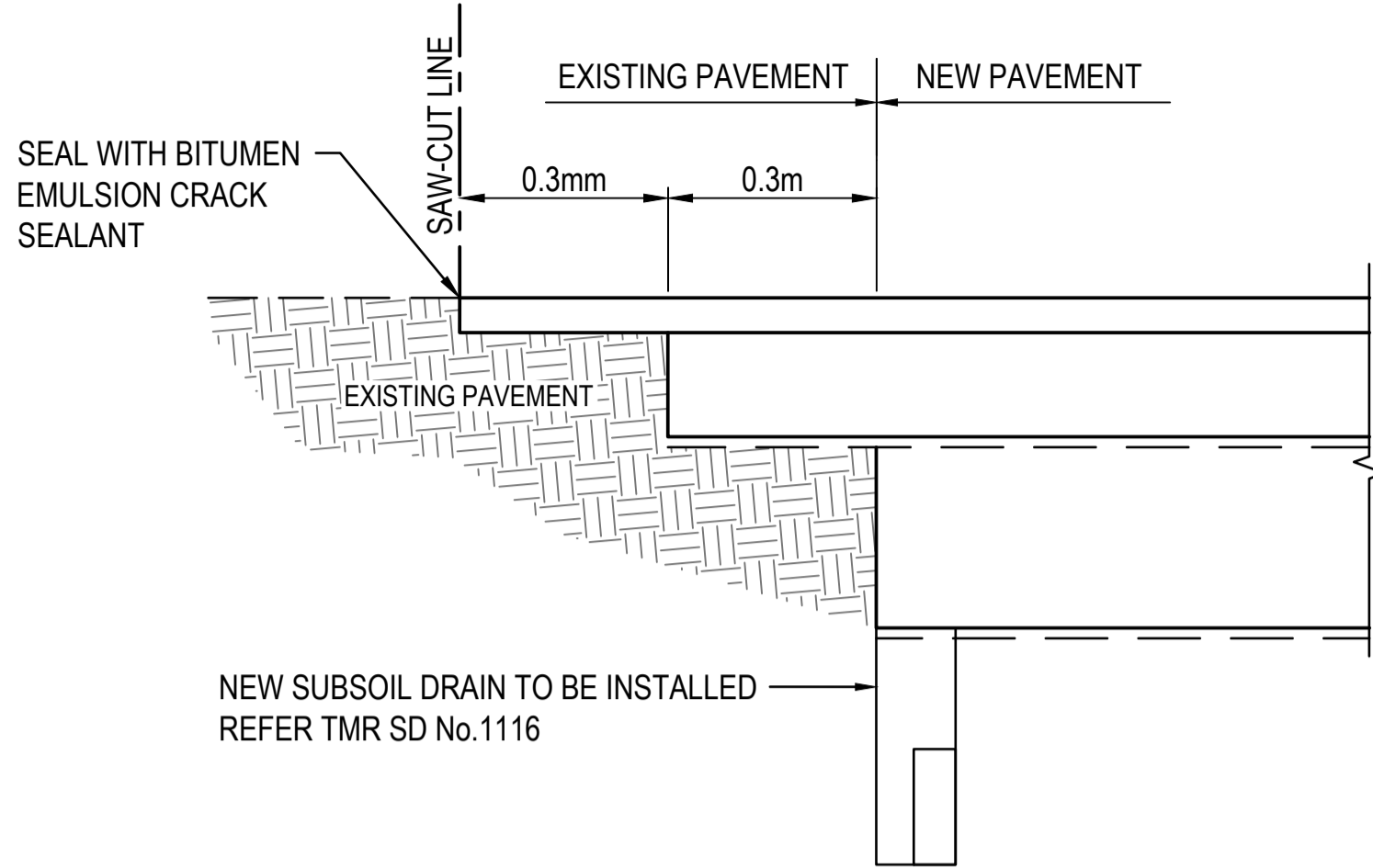


DRAWN: D. MARTINOVIC	DRG. CHECK: N. DEMIROVIC	DATE:	STATUS: CONCEPT
DESIGNER: D. MARTINOVIC	DESIGN CHECK: K. GRIFFIN	DATE:	PROJECT NUMBER: 10026
PROJECT DIRECTOR:		DATE:	SCALE: 1 : 100
RPEQ ENGINEER:		DATE:	DO NOT SCALE
RPEQ #	Sign: _____		Drawings not to be used for construction unless signed by RPEQ. Drawings can only be used by Align Consulting Engineers' clients or any other approved personnel.

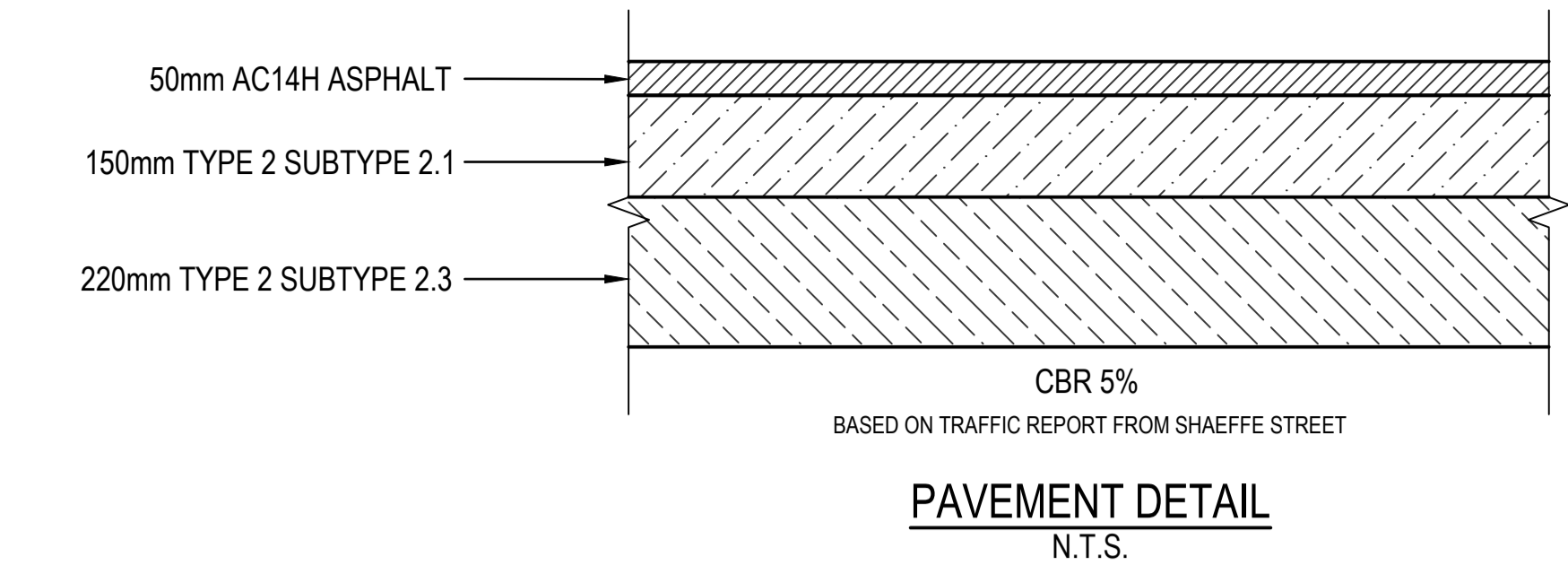
CLONCURRY SHIRE COUNCIL SCARR STREET REVITALISATION DETAIL DESIGN AND DOCUMENTATION	
TYPICAL SECTIONS AND DETAILS SHEET 1 OF 3	
Sheet Size: A1	Drawing Number: 10026-005 B



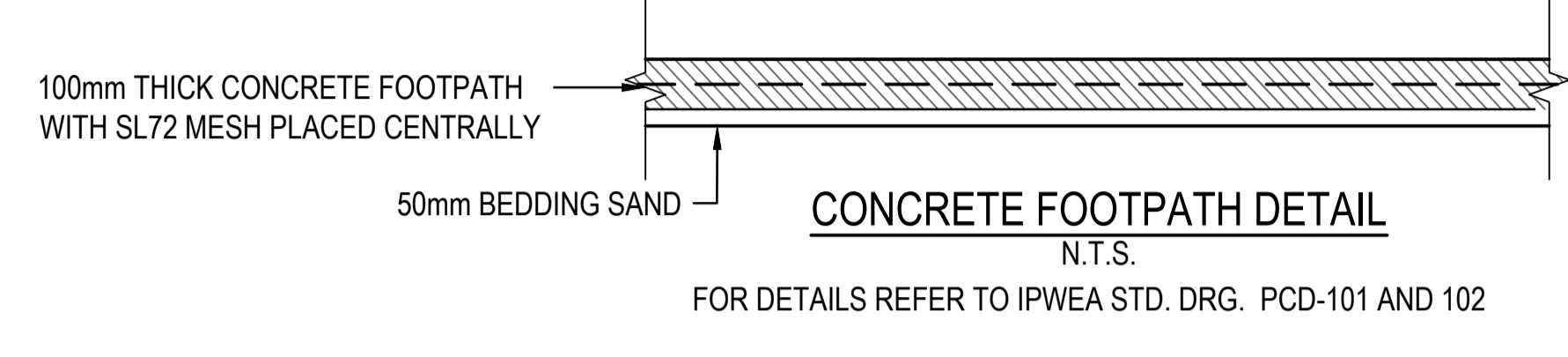
TYPICAL SECTION D - VERGE SERVICE CORRIDOR
SCALE 1:100



PAVEMENT KEY-IN DETAIL
N.T.S.

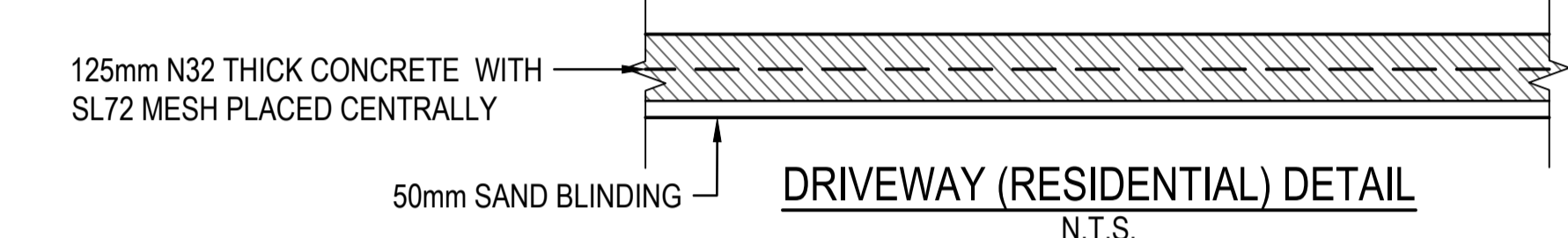


PAVEMENT DETAIL
N.T.S.



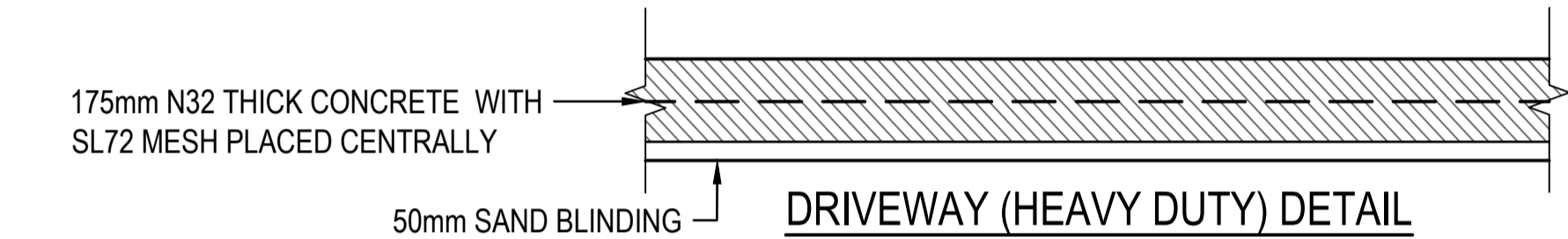
CONCRETE FOOTPATH DETAIL
N.T.S.

FOR DETAILS REFER TO IPWEA STD. DRG. PCD-101 AND 102



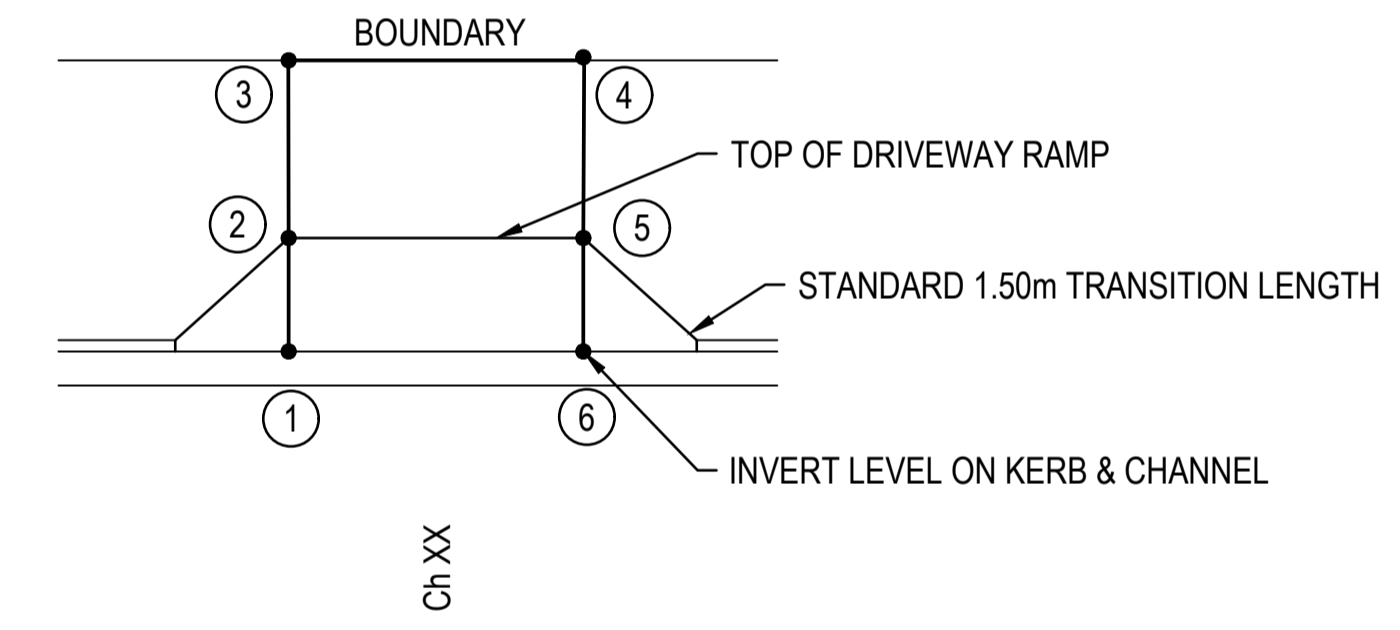
DRIVEWAY (RESIDENTIAL) DETAIL
N.T.S.

FOR DETAILS REFER TO IPWEA STD. DRG. RSD-100 TO 102



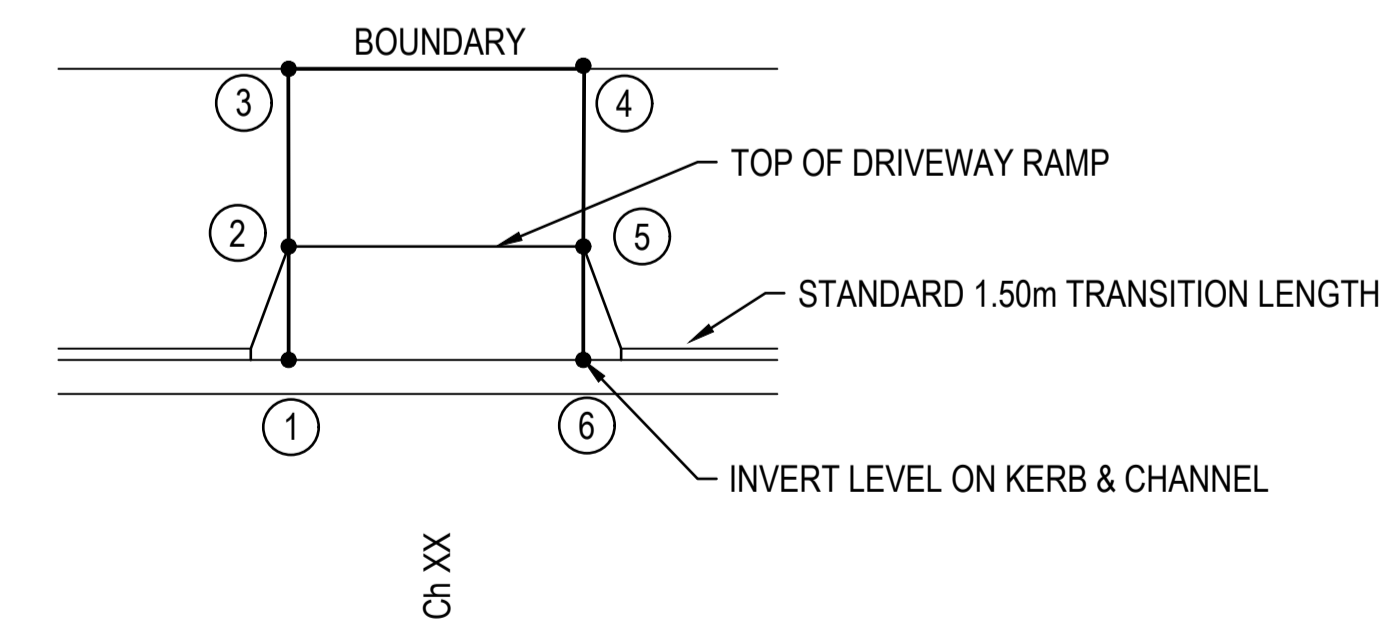
DRIVEWAY (HEAVY DUTY) DETAIL
N.T.S.

FOR DETAILS REFER TO IPWEA STD. DRG. RSD-102



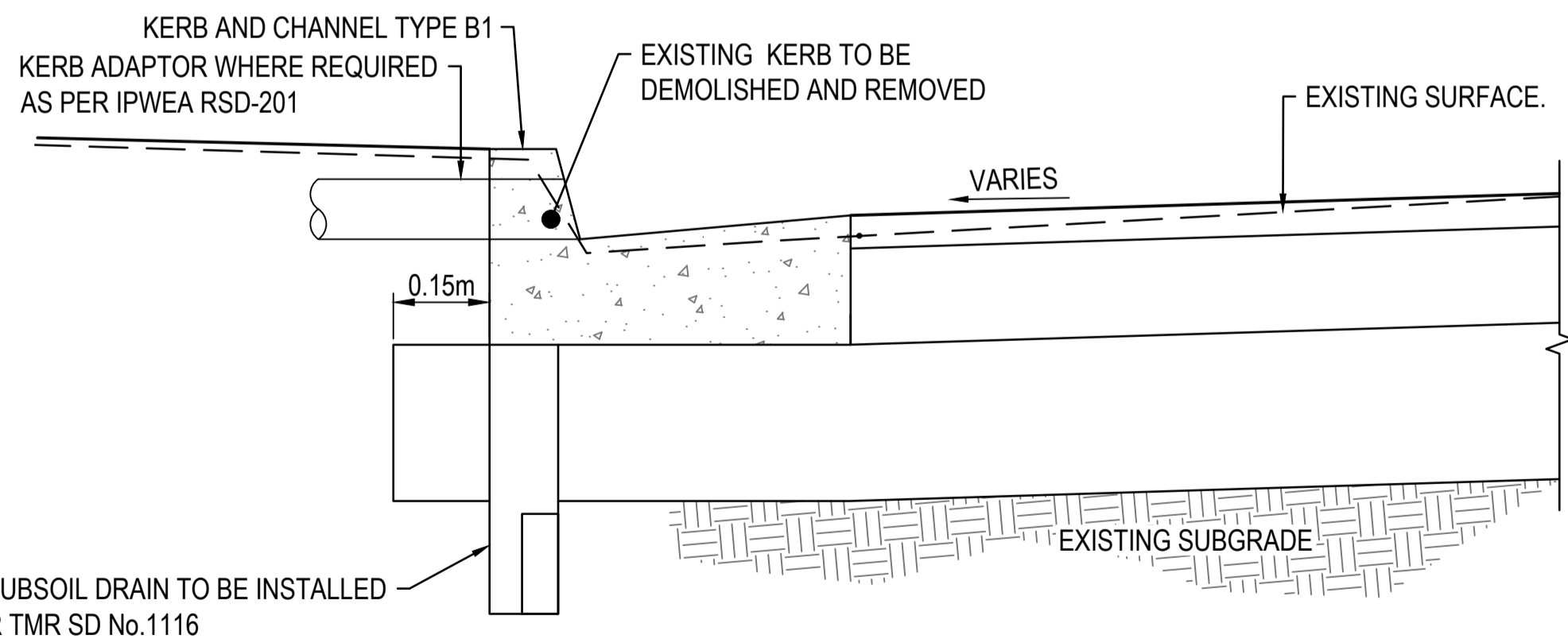
DRIVEWAY (HEAVY DUTY) SETOUT DETAIL
N.T.S.

DRIVEWAY NOTES
FOR SETOUT INFORMATION REFER TO DRG. 10026-042 TO 044 FOR DRIVEWAY CONSTRUCTION DETAILS REFER TO IPWEA STD. DRG RSD-100 TO RSD-102

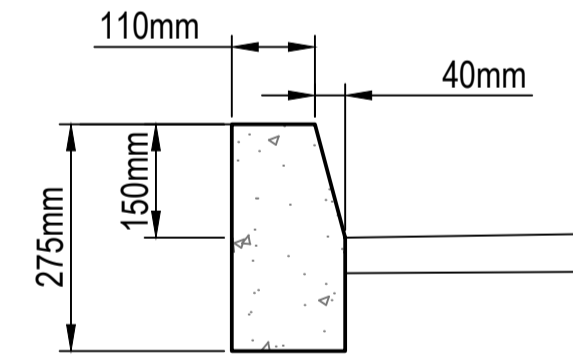


DRIVEWAY (RESIDENTIAL) SETOUT DETAIL
N.T.S.

DRIVEWAY NOTES
FOR SETOUT INFORMATION REFER TO DRG. 10026-042 TO 044 FOR DRIVEWAY CONSTRUCTION DETAILS REFER TO IPWEA STD. DRG RSD-100 TO RSD-102

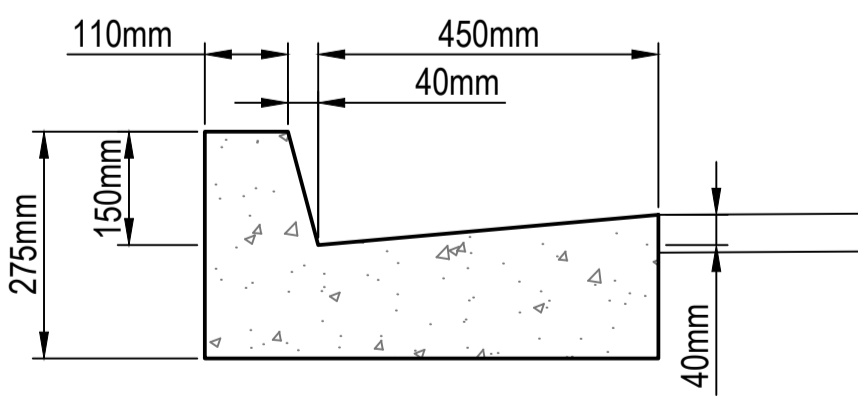


BARRIER KERB AND CHANNEL DETAIL
N.T.S.



BARRIER KERB - TYPE B2
N.T.S.

FOR DETAILS REFER TO IPWEA STD. DRG. RSD-200


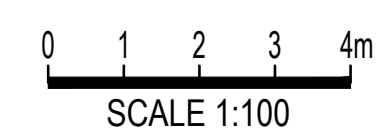


BARRIER KERB AND CHANNEL - TYPE B1 (600)
N.T.S.

FOR DETAILS REFER TO IPWEA STD. DRG. RSD-200

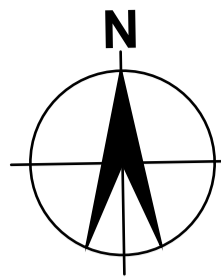
DRAFT

No	Revision Description	By	Check	App.	Date
B	ISSUED FOR REVIEW	DM	ND	KG	29.05.2024
A	ISSUED FOR REVIEW	DM	ND	KG	16.04.2024



DRAWN: D. MARTINOVIC	DRG. CHECK: N. DEMIROVIC	DATE:	STATUS: CONCEPT
DESIGNER: D. MARTINOVIC	DESIGN CHECK: K. GRIFFIN	DATE:	PROJECT NUMBER: 10026
PROJECT DIRECTOR:		DATE:	SCALE: 1 : 100
RPEQ ENGINEER:		DATE:	DO NOT SCALE
RPEQ #	Sign: _____		Drawings not to be used for construction unless signed by RPEQ. Drawings can only be used by Align Consulting Engineers' clients or any other approved personnel.

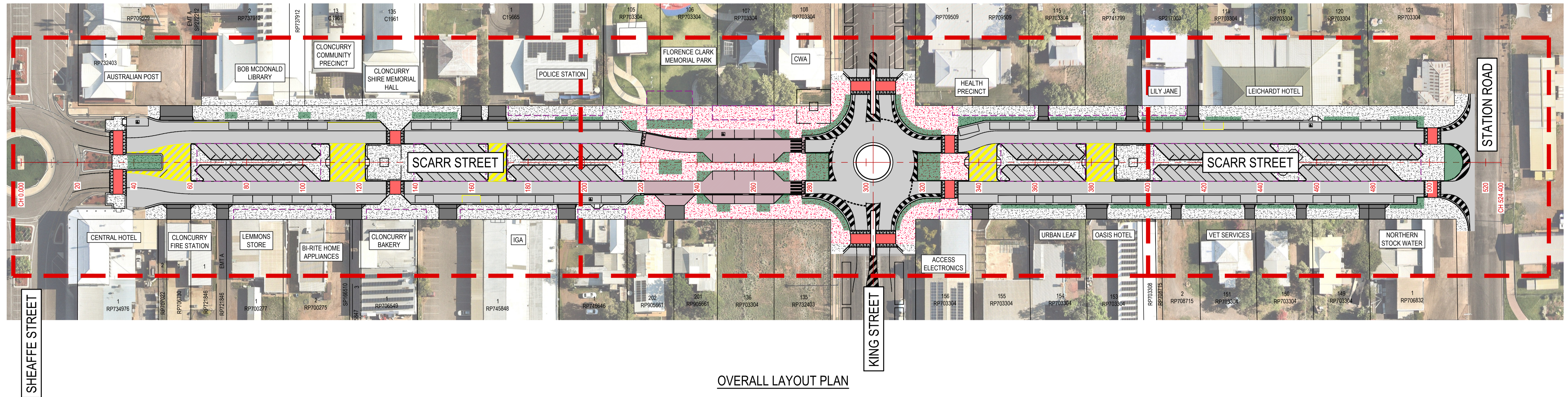
CLONCURRY SHIRE COUNCIL	
SCARR STREET REVITALISATION	
DETAIL DESIGN AND DOCUMENTATION	
TYPICAL SECTIONS AND DETAILS	
SHEET 2 OF 3	
Sheet Size: A1	Drawing Number: 10026-006



SHEET 1

SHEET 2

SHEET 3



DRAFT

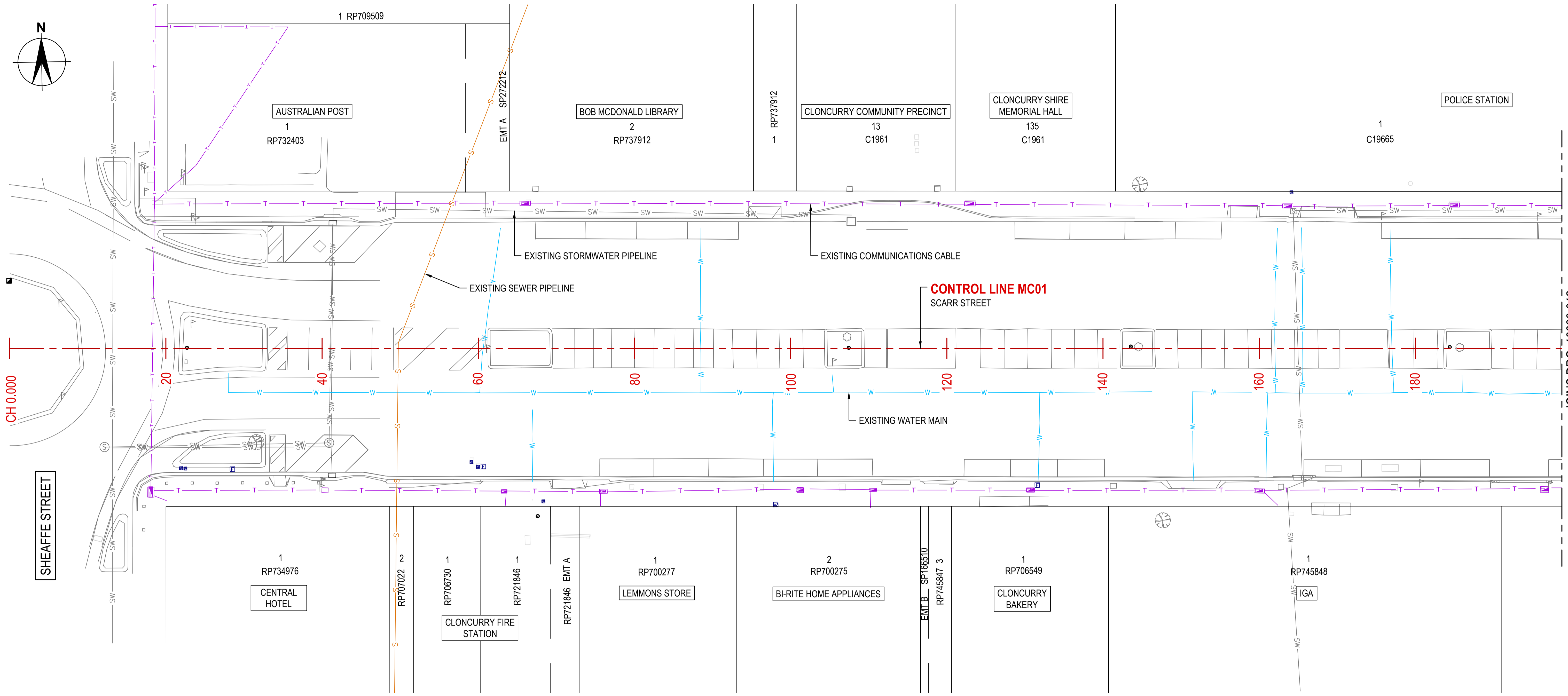
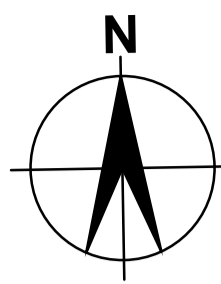
PARKING	
EXISTING No.	PROPOSED No.
189	173

No.	Revision Description	By	Check	App.	Date
B	ISSUED FOR REVIEW	DM	ND	KG	29.05.2024
A	ISSUED FOR REVIEW	DM	ND	KG	16.04.2024



DRAWN: D. MARTINOVIC	DRG. CHECK: N. DEMIROVIC	DATE:	STATUS: CONCEPT
DESIGNER: D. MARTINOVIC	DESIGN CHECK: K. GRIFFIN	DATE:	PROJECT NUMBER: 10026
PROJECT DIRECTOR:		DATE:	SCALE: NOT TO SCALE
RPEQ ENGINEER:		DATE:	DO NOT SCALE
RPEQ #	Sign: _____		Drawings not to be used for construction unless signed by RPEQ. Drawings can only be used by Align Consulting Engineers' clients or any other approved personnel.

CLONCURRY SHIRE COUNCIL SCARR STREET REVITALISATION DETAIL DESIGN AND DOCUMENTATION OVERALL LAYOUT PLAN	
Sheet Size: A1	Drawing Number: 10026-010




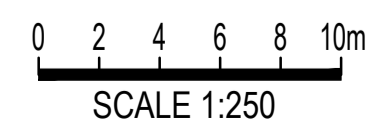
LAYOUT PLAN
SCALE 1:250

SURVEY CONTROL TABLE			
ID	EASTING	NORTHING	RL

DRAFT

- NOTES:**
- FOR GENERAL NOTES AND LEGEND REFER TO DRG. 10026-002.
 - FOR EXISTING FEATURES REFER DRG. 10026-011 TO 013.
 - FOR CONTROL LINE SETOUT DETAILS REFER DRG. 10026-014 TO 016.
 - FOR GENERAL WORKS REFER DRG. 10026-017 TO 019.
 - FOR PAVEMENT DETAILS REFER DRG. 10026-020 TO 022.

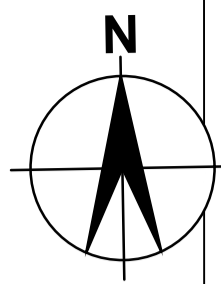
No	Revision Description	By	Check	App.	Date
B	ISSUED FOR REVIEW	DM	ND	KG	29.05.2024
A	ISSUED FOR REVIEW	DM	ND	KG	16.04.2024



DRAWN: D. MARTINOVIC	DRG. CHECK: N. DEMIROVIC	DATE:	STATUS: CONCEPT
DESIGNER: D. MARTINOVIC	DESIGN CHECK: K. GRIFFIN	DATE:	PROJECT NUMBER: 10026
PROJECT DIRECTOR:		DATE:	SCALE: 1 : 250
RPEQ ENGINEER:		DATE:	DO NOT SCALE
RPEQ #	Sign: _____		Drawings not to be used for construction unless signed by RPEQ. Drawings can only be used by Align Consulting Engineers' clients or any other approved personnel.

DRAWINGS NOT TO BE USED FOR CONSTRUCTION UNLESS SIGNED BY RPEQ.	
DRAWINGS CAN ONLY BE USED BY ALIGN CONSULTING ENGINEERS' CLIENTS OR ANY OTHER APPROVED PERSONNEL.	

CLONCURRY SHIRE COUNCIL SCARR STREET REVITALISATION DETAIL DESIGN AND DOCUMENTATION	
EXISTING FEATURES LAYOUT PLAN - SHEET 1 OF 3	
Sheet Size: A1	Drawing Number: 10026-011



FLORENCE CLARK PARK MEMORIAL
106
RP703304

CWA
108
RP703304

CONTROL LINE MC02
KING STREET

HEALTH PRECINCT
1
RP709509

115
RP703304

2
RP741799

EXISTING COMMUNICATIONS CABLE

CONTROL LINE MC01
SCARR STREET

EXISTING SEWER PIPELINE

JOINS DRG. 10026-011

JOINS DRG. 10026-013

200 220 240 260 280 300 320 340 360 380

EXISTING STORMWATER PIPELINE

EXISTING WATER MAIN

EXISTING COMMUNICATIONS CABLE

1
RP746646

202
RP905661

201
RP905661

136
RP703304

135
RP732403

156
RP703304
ACCESS ELECTRONICS

155
RP703304

154
RP703304
URBAN LEAF

153
RP703304
OASIS HOTEL

LAYOUT PLAN
SCALE 1:250

SURVEY CONTROL TABLE

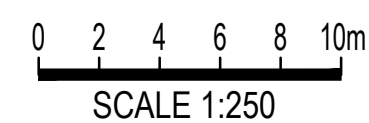
ID	EASTING	NORTHING	RL

DRAFT

NOTES:

- FOR GENERAL NOTES AND LEGEND REFER TO DRG. 10026-002.
- FOR EXISTING FEATURES REFER DRG. 10026-011 TO 013.
- FOR CONTROL LINE SETOUT DETAILS REFER DRG. 10026-014 TO 016.
- FOR GENERAL WORKS REFER DRG. 10026-017 TO 019.
- FOR PAVEMENT DETAILS REFER DRG. 10026-020 TO 022.

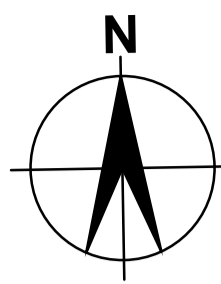
No	Revision Description	By	Check	App.	Date
B	ISSUED FOR REVIEW	DM	ND	KG	29.05.2024
A	ISSUED FOR REVIEW	DM	ND	KG	16.04.2024



DRAWN: D. MARTINOVIC	DRG. CHECK: N. DEMIROVIC	DATE:	STATUS: CONCEPT
DESIGNER: D. MARTINOVIC	DESIGN CHECK: K. GRIFFIN	DATE:	PROJECT NUMBER: 10026
PROJECT DIRECTOR:		DATE:	SCALE: 1 : 250
RPEQ ENGINEER:		DATE:	DO NOT SCALE
RPEQ #	Sign: _____		Drawings not to be used for construction unless signed by RPEQ. Drawings can only be used by Align Consulting Engineers' clients or any other approved personnel.

CLONCURRY SHIRE COUNCIL SCARR STREET REVITALISATION DETAIL DESIGN AND DOCUMENTATION	
EXISTING FEATURES LAYOUT PLAN - SHEET 2 OF 3	
Sheet Size: A1	Drawing Number: 10026-012

PLOT DATE



LILY JANE
1
SP217003

118
RP703304

LEICHARDT HOTEL
119
RP703304

120
RP703304

121
RP703304

STATION ROAD

SURVEY CONTROL TABLE			
ID	EASTING	NORTHING	RL

JOINS DRG. 10026-012

CONTROL LINE MC01
SCARR STREET

EXISTING COMMUNICATIONS CABLE

EXISTING WATER MAIN

EXISTING COMMUNICATIONS CABLE

400

420

440

460

480

500

520

CH 525.400

RP703308 1

RP708715 1

2
RP708715

151
RP703304
VET SERVICES

150
RP703304

149
RP703304

1
RP706832
NORTHERN STOCKWATER

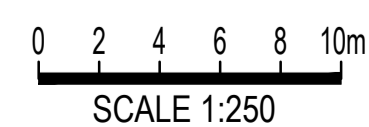
LAYOUT PLAN
SCALE 1:250

DRAFT

NOTES:

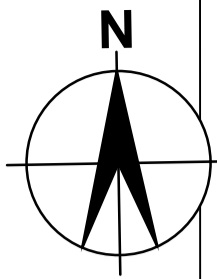
- FOR GENERAL NOTES AND LEGEND REFER TO DRG. 10026-002.
- FOR EXISTING FEATURES REFER DRG. 10026-011 TO 013.
- FOR CONTROL LINE SETOUT DETAILS REFER DRG. 10026-014 TO 016.
- FOR GENERAL WORKS REFER DRG. 10026-017 TO 019.
- FOR PAVEMENT DETAILS REFER DRG. 10026-020 TO 022.

No	Revision Description	By	Check	App.	Date
B	ISSUED FOR REVIEW	DM	ND	KG	29.05.2024
A	ISSUED FOR REVIEW	DM	ND	KG	16.04.2024



DRAWN: D. MARTINOVIC	DRG. CHECK: N. DEMIROVIC	DATE:	STATUS: CONCEPT
DESIGNER: D. MARTINOVIC	DESIGN CHECK: K. GRIFFIN	DATE:	PROJECT NUMBER: 10026
PROJECT DIRECTOR:		DATE:	SCALE: 1 : 250
RPEQ ENGINEER:		DATE:	DO NOT SCALE
RPEQ #	Sign: _____		Drawings not to be used for construction unless signed by RPEQ. Drawings can only be used by Align Consulting Engineers' clients or any other approved personnel.

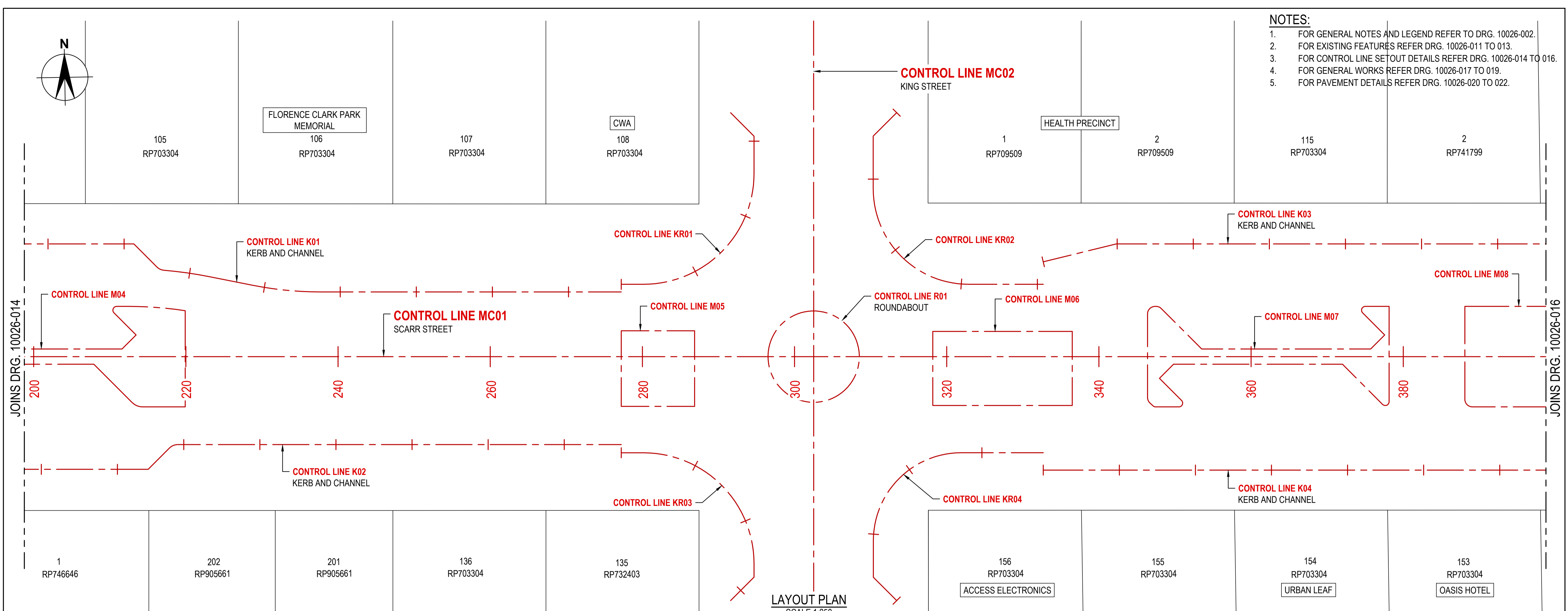
CLONCURRY SHIRE COUNCIL SCARR STREET REVITALISATION DETAIL DESIGN AND DOCUMENTATION	
EXISTING FEATURES LAYOUT PLAN - SHEET 3 OF 3	
Sheet Size: A1	Drawing Number: 10026-013 B



- NOTES:**
- FOR GENERAL NOTES AND LEGEND REFER TO DRG. 10026-002.
 - FOR EXISTING FEATURES REFER DRG. 10026-011 TO 013.
 - FOR CONTROL LINE SETOUT DETAILS REFER DRG. 10026-014 TO 016.
 - FOR GENERAL WORKS REFER DRG. 10026-017 TO 019.
 - FOR PAVEMENT DETAILS REFER DRG. 10026-020 TO 022.

JOINS DRG. 10026-014

JOINS DRG. 10026-016



LAYOUT PLAN
SCALE 1:250

CONTROL LINE MC01			
ID	EASTING	NORTHING	RL

CONTROL LINE K01			
ID	EASTING	NORTHING	RL

CONTROL LINE K03			
ID	EASTING	NORTHING	RL

CONTROL LINE KR01			
ID	EASTING	NORTHING	RL

CONTROL LINE KR03			
ID	EASTING	NORTHING	RL

CONTROL LINE MC02			
ID	EASTING	NORTHING	RL

CONTROL LINE K02			
ID	EASTING	NORTHING	RL

CONTROL LINE K04			
ID	EASTING	NORTHING	RL

CONTROL LINE KR02			
ID	EASTING	NORTHING	RL

CONTROL LINE KR03			
ID	EASTING	NORTHING	RL

CONTROL LINE M05			
ID	EASTING	NORTHING	RL

CONTROL LINE M06			
ID	EASTING	NORTHING	RL

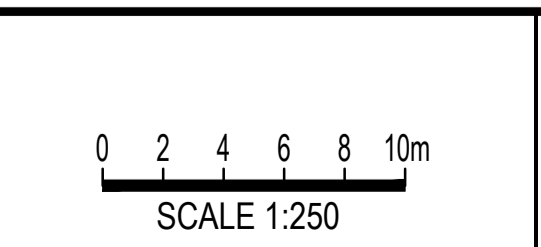
CONTROL LINE M07			
ID	EASTING	NORTHING	RL

CONTROL LINE M08			
ID	EASTING	NORTHING	RL

CONTROL LINE R01			
ID	EASTING	NORTHING	RL

DRAFT

B ISSUED FOR REVIEW	DM	ND	KG	29.05.2024	
A ISSUED FOR REVIEW	DM	ND	KG	16.04.2024	
No. Revision Description	By	Check	App.	Date	

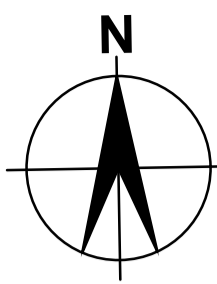


DRAWN: D. MARTINOVIC	DRG. CHECK: N. DEMIROVIC	DATE:	STATUS: CONCEPT
DESIGNER: D. MARTINOVIC	DESIGN CHECK: K. GRIFFIN	DATE:	PROJECT NUMBER: 10026
PROJECT DIRECTOR:	DATE:	SCALE: 1 : 250	
RPEQ ENGINEER:	DATE:	DO NOT SCALE Drawings not to be used for construction unless signed by RPEQ. Drawings can only be used by Align Consulting Engineers' clients or any other approved personnel.	
RPEQ #	Sign: _____		

CLONCURRY SHIRE COUNCIL SCARR STREET REVITALISATION DETAIL DESIGN AND DOCUMENTATION	
CONTROL LINE AND SETOUT DETAILS LAYOUT PLAN - SHEET 2 OF 3	
Sheet Size: A1	Drawing Number: 10026-015

PLOT DATE

B



LILY JANE
1
SP217003

118
RP703304

LEICHARDT HOTEL
119
RP703304

120
RP703304

121
RP703304

STATION ROAD

CONTROL LINE K03
KERB AND CHANNEL

CONTROL LINE KR05

CONTROL LINE M08

CONTROL LINE MC01
SCARR STREET

JOINS DRG. 10026-015

400

420

440

460

480

500

520

CH 525.400

CONTROL LINE K04
KERB AND CHANNEL

CONTROL LINE KR06

RP703308 1

RP708715 1

2
RP708715

151
RP703304
VET SERVICES

150
RP703304

149
RP703304

1
RP706832
NORTHERN STOCKWATER

LAYOUT PLAN
SCALE 1:250

CONTROL LINE MC01

ID	EASTING	NORTHING	RL

CONTROL LINE K03

ID	EASTING	NORTHING	RL

CONTROL LINE K04

ID	EASTING	NORTHING	RL

CONTROL LINE KR05

ID	EASTING	NORTHING	RL

CONTROL LINE KR06

ID	EASTING	NORTHING	RL

CONTROL LINE M08

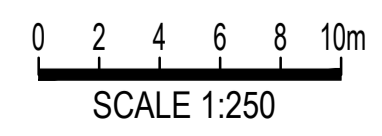
ID	EASTING	NORTHING	RL

DRAFT

NOTES:

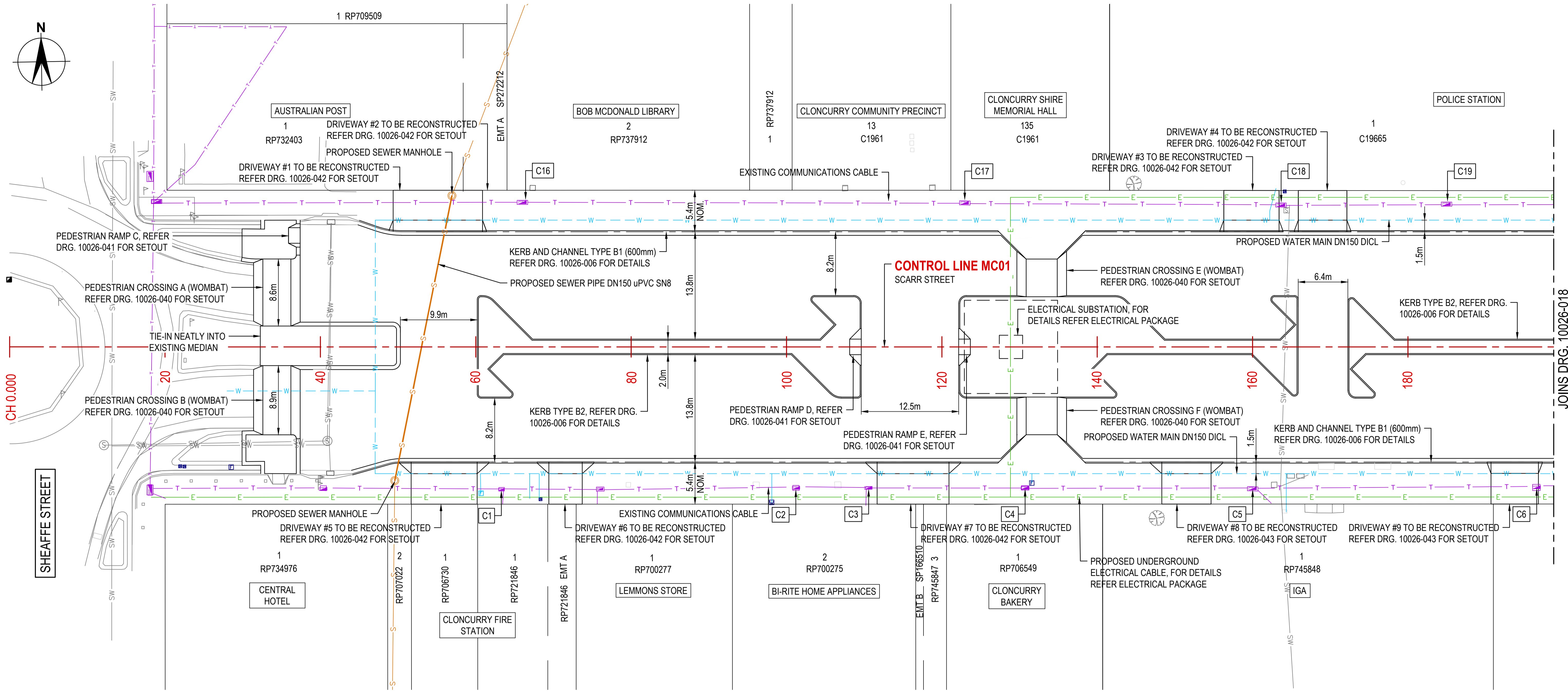
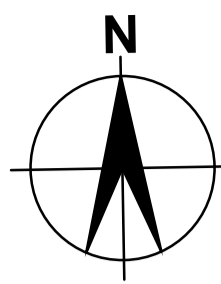
- FOR GENERAL NOTES AND LEGEND REFER TO DRG. 10026-002.
- FOR EXISTING FEATURES REFER DRG. 10026-011 TO 013.
- FOR CONTROL LINE SETOUT DETAILS REFER DRG. 10026-014 TO 016.
- FOR GENERAL WORKS REFER DRG. 10026-017 TO 019.
- FOR PAVEMENT DETAILS REFER DRG. 10026-020 TO 022.

No	Revision Description	By	Check	App.	Date
B	ISSUED FOR REVIEW	DM	ND	KG	29.05.2024
A	ISSUED FOR REVIEW	DM	ND	KG	16.04.2024



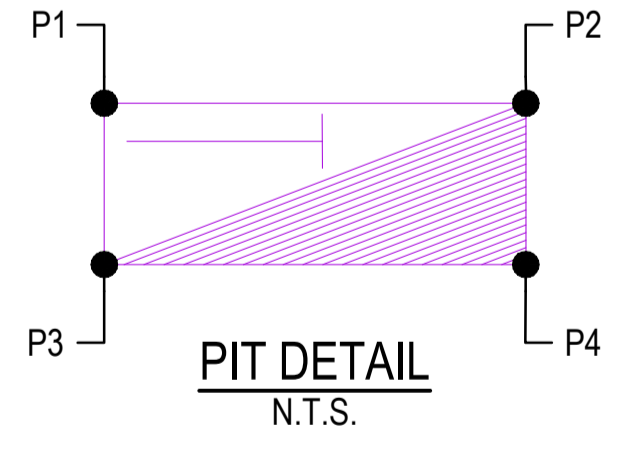
DRAWN: D. MARTINOVIC	DRG. CHECK: N. DEMIROVIC	DATE:	STATUS: CONCEPT
DESIGNER: D. MARTINOVIC	DESIGN CHECK: K. GRIFFIN	DATE:	PROJECT NUMBER: 10026
PROJECT DIRECTOR:		DATE:	SCALE: 1 : 250
RPEQ ENGINEER:		DATE:	DO NOT SCALE
RPEQ #	Sign: _____		Drawings not to be used for construction unless signed by RPEQ. Drawings can only be used by Align Consulting Engineers' clients or any other approved personnel.

CLONCURRY SHIRE COUNCIL	
SCARR STREET REVITALISATION	
DETAIL DESIGN AND DOCUMENTATION	
CONTROL LINE AND SETOUT DETAILS	
LAYOUT PLAN - SHEET 3 OF 3	
Sheet Size: A1	Drawing Number: 10026-016 B



LAYOUT PLAN
SCALE 1:250


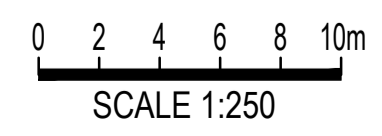
SERVICES TABLE						
SERVICE	ID	ADJUSTMENTS				COMMENT
		P1	P2	P3	P4	
COMMUNICATION (PIT)	C1					
COMMUNICATION (PIT)	C2					
COMMUNICATION (PIT)	C3					
COMMUNICATION (PIT)	C4					
COMMUNICATION (PIT)	C5					
COMMUNICATION (PIT)	C6					
COMMUNICATION (PIT)	C16					
COMMUNICATION (PIT)	C17					
COMMUNICATION (PIT)	C18					
COMMUNICATION (PIT)	C19					



DRAFT

- NOTES:**
- FOR GENERAL NOTES AND LEGEND REFER TO DRG. 10026-002.
 - FOR EXISTING FEATURES REFER DRG. 10026-011 TO 013.
 - FOR CONTROL LINE SETOUT DETAILS REFER DRG. 10026-014 TO 016.
 - FOR GENERAL WORKS REFER DRG. 10026-017 TO 019.
 - FOR PAVEMENT DETAILS REFER DRG. 10026-020 TO 022.

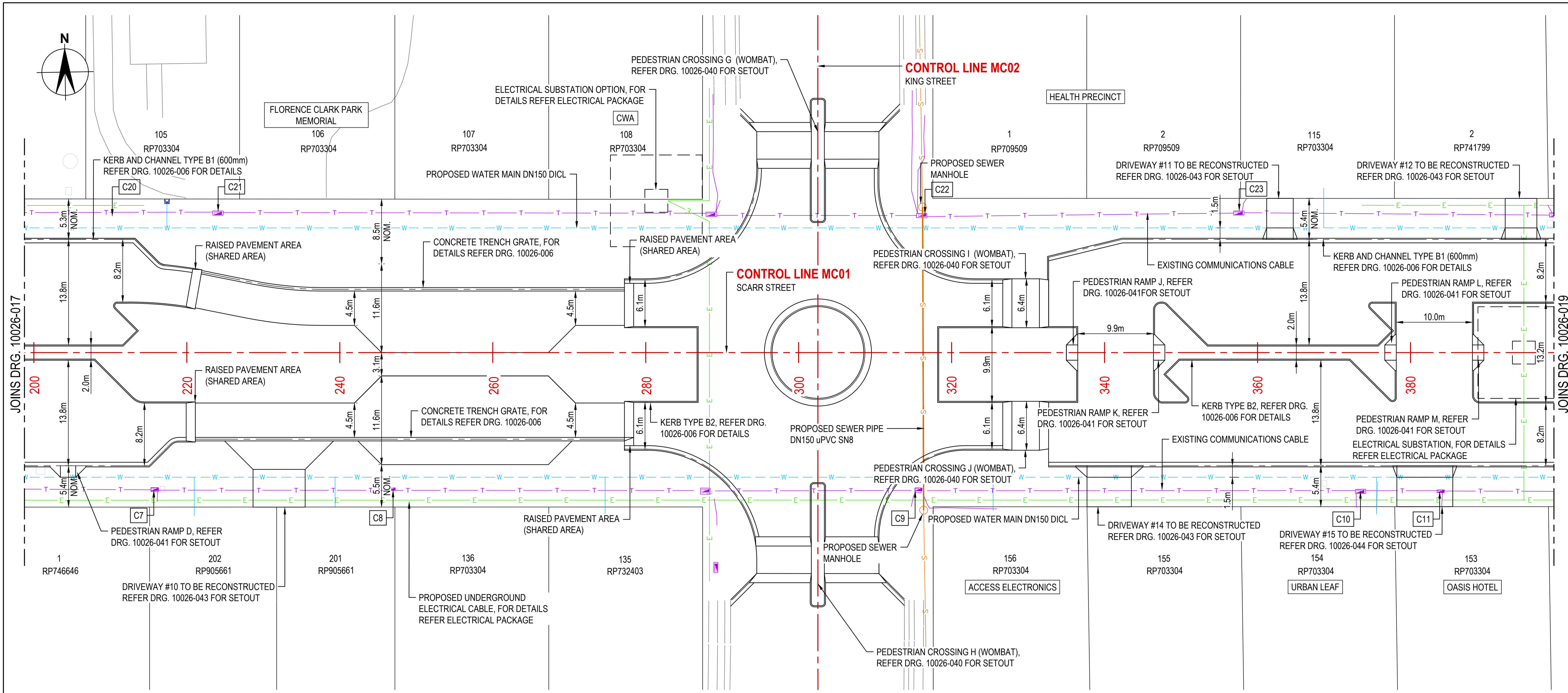
No	Revision Description	By	Check	App.	Date
B	ISSUED FOR REVIEW	DM	ND	KG	29.05.2024
A	ISSUED FOR REVIEW	DM	ND	KG	16.04.2024



DRAWN: D. MARTINOVIC	DRG. CHECK: N. DEMIROVIC	DATE:	STATUS: CONCEPT
DESIGNER: D. MARTINOVIC	DESIGN CHECK: K. GRIFFIN	DATE:	PROJECT NUMBER: 10026
PROJECT DIRECTOR:		DATE:	SCALE: 1 : 250
RPEQ ENGINEER:		DATE:	DO NOT SCALE
RPEQ #	Sign: _____		Drawings not to be used for construction unless signed by RPEQ. Drawings can only be used by Align Consulting Engineers' clients or any other approved personnel.

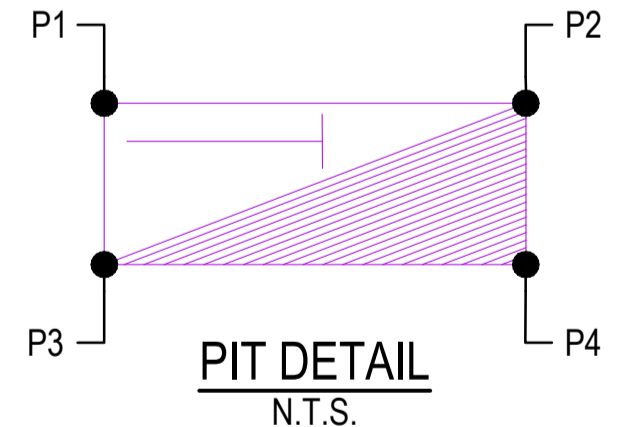
DRAWINGS NOT TO BE USED FOR CONSTRUCTION UNLESS SIGNED BY RPEQ.	
Sheet Size: A1	Drawing Number: 10026-017

CLONCURRY SHIRE COUNCIL SCARR STREET REVITALISATION DETAIL DESIGN AND DOCUMENTATION	
GENERAL WORKS LAYOUT PLAN - SHEET 1 OF 3	
Sheet Size: A1	Drawing Number: 10026-017



LAYOUT PLAN
SCALE 1:250


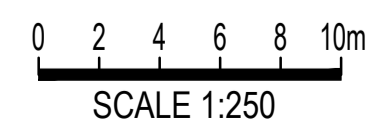
SERVICES TABLE						
SERVICE	ID	ADJUSTMENTS				COMMENT
		P1	P2	P3	P4	
COMMUNICATION (PIT)	C7					
COMMUNICATION (PIT)	C8					
COMMUNICATION (PIT)	C9					
COMMUNICATION (PIT)	C10					
COMMUNICATION (PIT)	C11					
COMMUNICATION (PIT)	C20					
COMMUNICATION (PIT)	C21					
COMMUNICATION (PIT)	C22					
COMMUNICATION (PIT)	C23					



DRAFT

- NOTES:**
- FOR GENERAL NOTES AND LEGEND REFER TO DRG. 10026-002.
 - FOR EXISTING FEATURES REFER DRG. 10026-011 TO 013.
 - FOR CONTROL LINE SETOUT DETAILS REFER DRG. 10026-014 TO 016.
 - FOR GENERAL WORKS REFER DRG. 10026-017 TO 019.
 - FOR PAVEMENT DETAILS REFER DRG. 10026-020 TO 022.

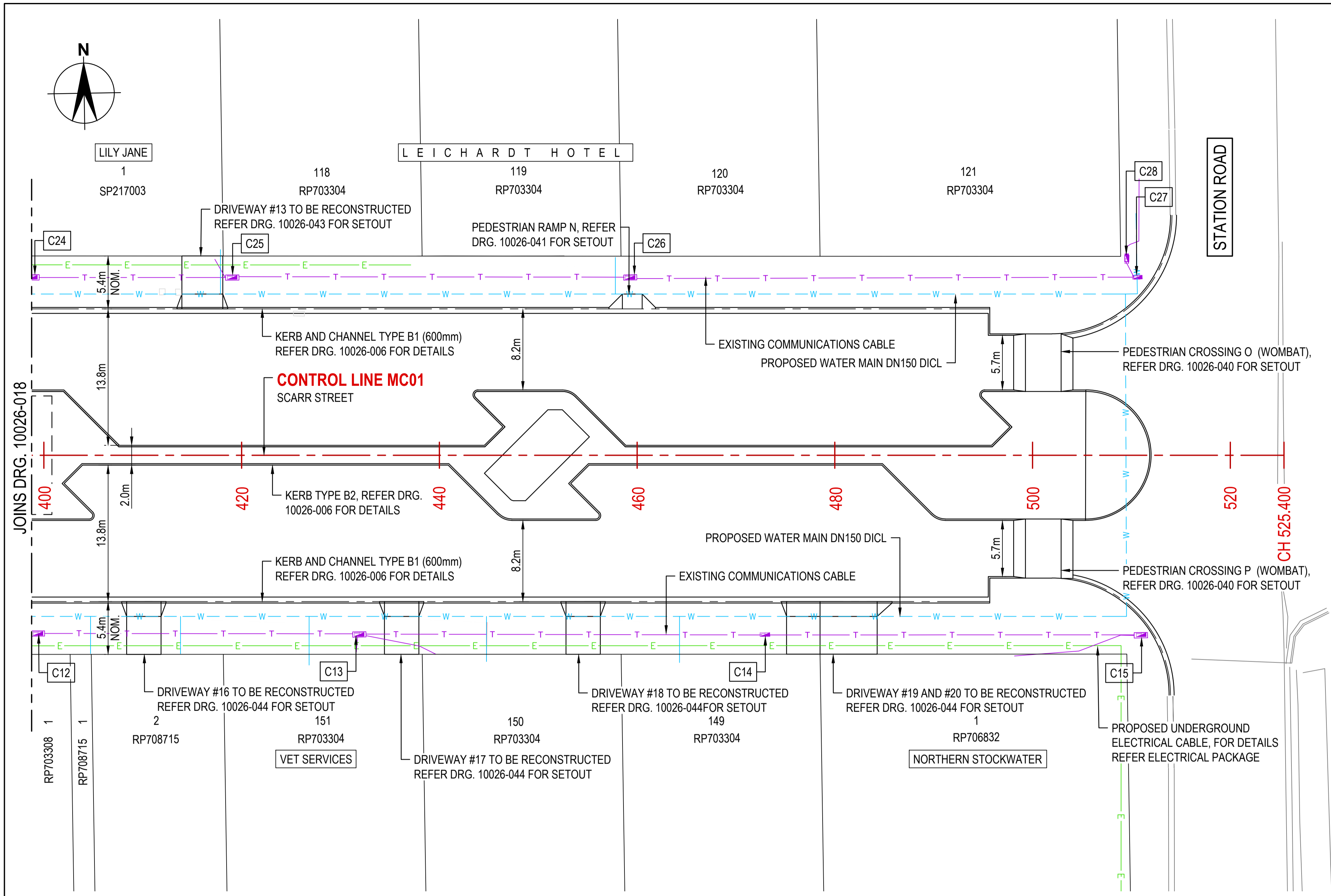
No	Revision Description	By	Check	App.	Date
B	ISSUED FOR REVIEW	DM	ND	KG	29.05.2024
A	ISSUED FOR REVIEW	DM	ND	KG	16.04.2024



DRAWN: D. MARTINOVIC	DRG. CHECK: N. DEMIROVIC	DATE:	STATUS: CONCEPT
DESIGNER: D. MARTINOVIC	DESIGN CHECK: K. GRIFFIN	DATE:	PROJECT NUMBER: 10026
PROJECT DIRECTOR:		DATE:	SCALE: 1 : 250
RPEQ ENGINEER:		DATE:	DO NOT SCALE
RPEQ #	Sign: _____		Drawings not to be used for construction unless signed by RPEQ. Drawings can only be used by Align Consulting Engineers' clients or any other approved personnel.

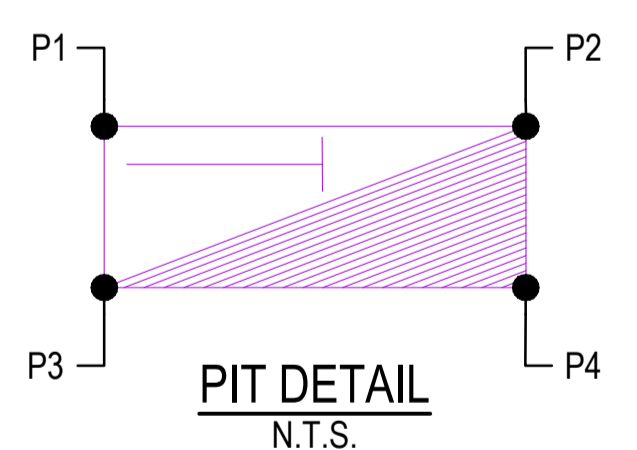
DO NOT SCALE	
Drawings not to be used for construction unless signed by RPEQ. Drawings can only be used by Align Consulting Engineers' clients or any other approved personnel.	

CLONCURRY SHIRE COUNCIL SCARR STREET REVITALISATION DETAIL DESIGN AND DOCUMENTATION	
GENERAL WORKS LAYOUT PLAN - SHEET 2 OF 3	
Sheet Size: A1	Drawing Number: 10026-018



LAYOUT PLAN
SCALE 1:250


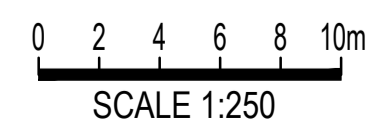
SERVICES TABLE						
SERVICE	ID	ADJUSTMENTS				COMMENT
		P1	P2	P3	P4	
COMMUNICATION (PIT)	C12					
COMMUNICATION (PIT)	C13					
COMMUNICATION (PIT)	C14					
COMMUNICATION (PIT)	C15					
COMMUNICATION (PIT)	C24					
COMMUNICATION (PIT)	C25					
COMMUNICATION (PIT)	C26					
COMMUNICATION (PIT)	C27					
COMMUNICATION (PIT)	C28					



DRAFT

- NOTES:**
- FOR GENERAL NOTES AND LEGEND REFER TO DRG. 10026-002.
 - FOR EXISTING FEATURES REFER DRG. 10026-011 TO 013.
 - FOR CONTROL LINE SETOUT DETAILS REFER DRG. 10026-014 TO 016.
 - FOR GENERAL WORKS REFER DRG. 10026-017 TO 019.
 - FOR PAVEMENT DETAILS REFER DRG. 10026-020 TO 022.

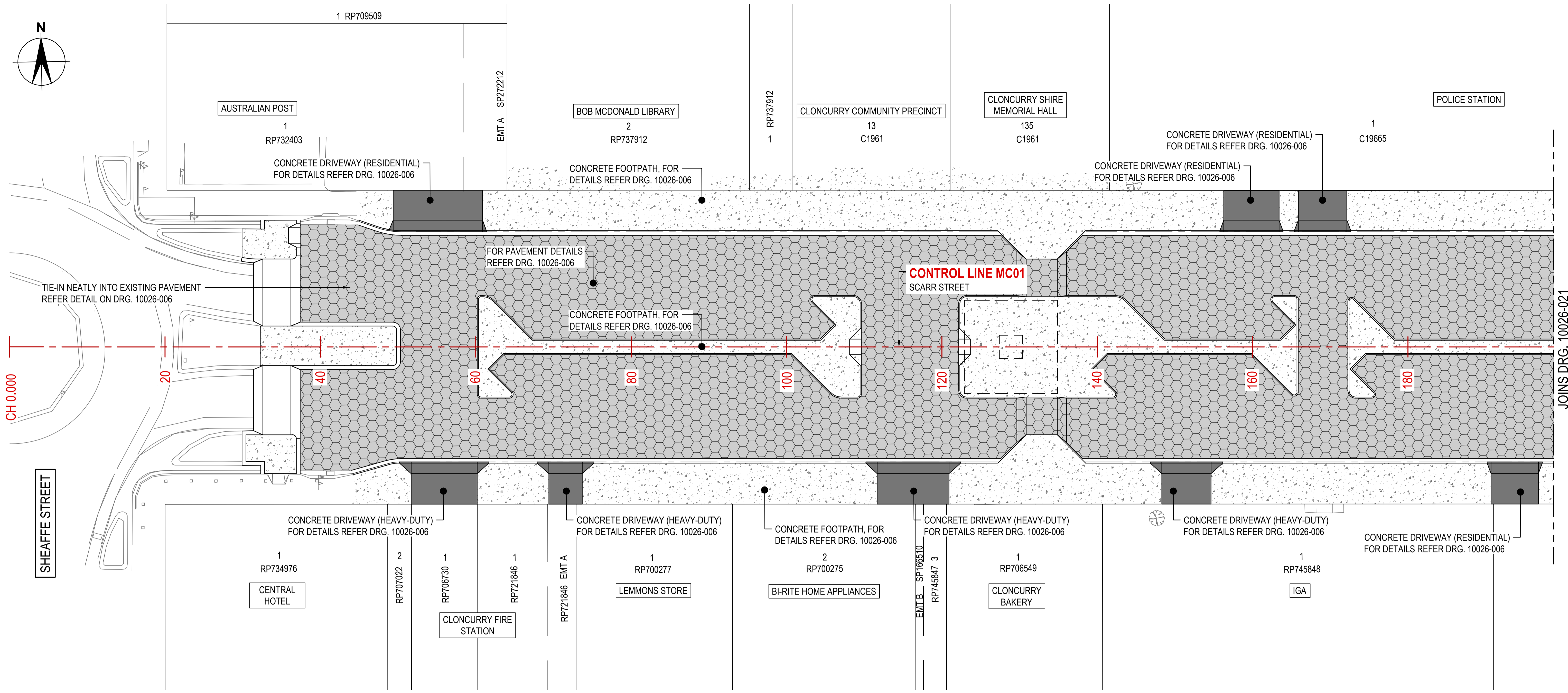
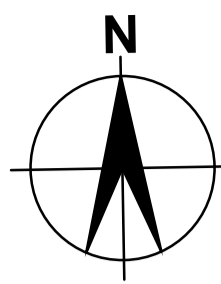
No	Revision Description	By	Check	App.	Date
B	ISSUED FOR REVIEW	DM	ND	KG	29.05.2024
A	ISSUED FOR REVIEW	DM	ND	KG	16.04.2024



DRAWN: D. MARTINOVIC	DRG. CHECK: N. DEMIROVIC	DATE:	STATUS: CONCEPT
DESIGNER: D. MARTINOVIC	DESIGN CHECK: K. GRIFFIN	DATE:	PROJECT NUMBER: 10026
PROJECT DIRECTOR:		DATE:	SCALE: 1 : 250
RPEQ ENGINEER:		DATE:	DO NOT SCALE
RPEQ #	Sign: _____		Drawings not to be used for construction unless signed by RPEQ. Drawings can only be used by Align Consulting Engineers' clients or any other approved personnel.

DRAWINGS NOT TO BE USED FOR CONSTRUCTION UNLESS SIGNED BY RPEQ.	
Sheet Size: A1	Drawing Number: 10026-019

CLONCURRY SHIRE COUNCIL
SCARR STREET REVITALISATION
DETAIL DESIGN AND DOCUMENTATION
GENERAL WORKS
LAYOUT PLAN - SHEET 3 OF 3


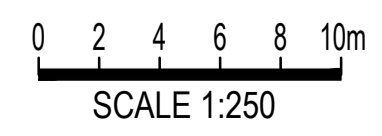


LAYOUT PLAN
SCALE 1:250

DRAFT

- NOTES:**
- FOR GENERAL NOTES AND LEGEND REFER TO DRG. 10026-002.
 - FOR EXISTING FEATURES REFER DRG. 10026-011 TO 013.
 - FOR CONTROL LINE SETOUT DETAILS REFER DRG. 10026-014 TO 016.
 - FOR GENERAL WORKS REFER DRG. 10026-017 TO 019.
 - FOR PAVEMENT DETAILS REFER DRG. 10026-020 TO 022.

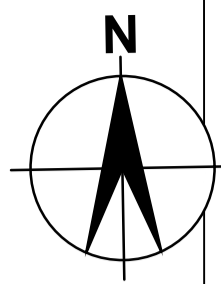
No	Revision Description	By	Check	App.	Date
B	ISSUED FOR REVIEW	DM	ND	KG	29.05.2024
A	ISSUED FOR REVIEW	DM	ND	KG	16.04.2024



DRAWN: D. MARTINOVIC	DRG. CHECK: N. DEMIROVIC	DATE:	STATUS: CONCEPT
DESIGNER: D. MARTINOVIC	DESIGN CHECK: K. GRIFFIN	DATE:	PROJECT NUMBER: 10026
PROJECT DIRECTOR:		DATE:	SCALE: 1 : 250
RPEQ ENGINEER:		DATE:	DO NOT SCALE
RPEQ #	Sign: _____		Drawings not to be used for construction unless signed by RPEQ. Drawings can only be used by Align Consulting Engineers' clients or any other approved personnel.

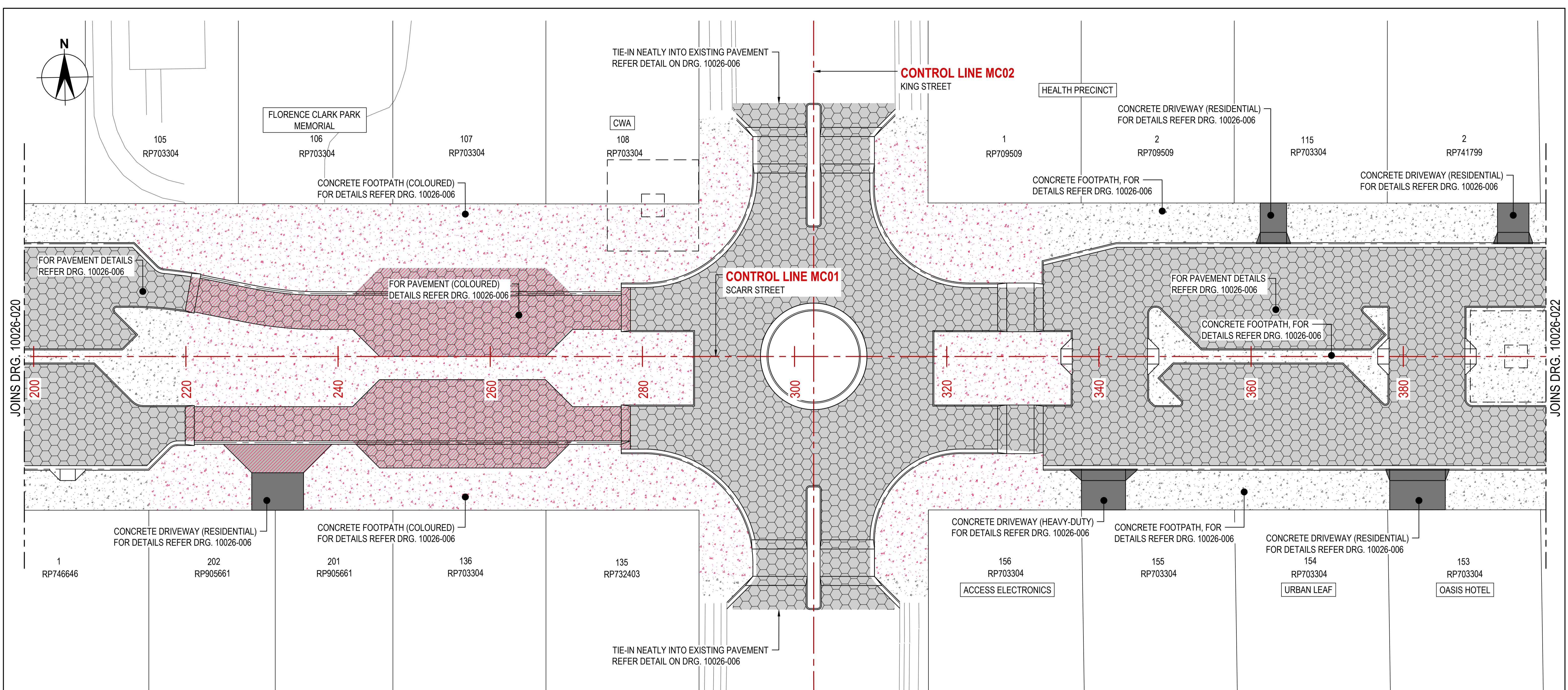
DRAWINGS NOT TO BE USED FOR CONSTRUCTION UNLESS SIGNED BY RPEQ.	
DRAWINGS CAN ONLY BE USED BY ALIGN CONSULTING ENGINEERS' CLIENTS OR ANY OTHER APPROVED PERSONNEL.	

CLONCURRY SHIRE COUNCIL	
SCARR STREET REVITALISATION	
DETAIL DESIGN AND DOCUMENTATION	
PAVEMENT DETAILS	
LAYOUT PLAN - SHEET 1 OF 3	
Sheet Size: A1	Drawing Number: 10026-020



JOINS DRG. 10026-020

JOINS DRG. 10026-022


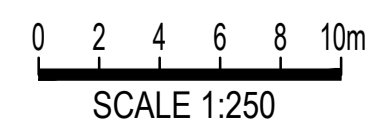


LAYOUT PLAN
SCALE 1:250

DRAFT

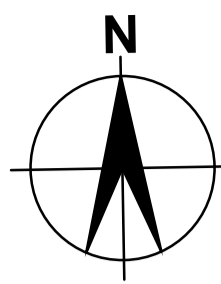
- NOTES:**
- FOR GENERAL NOTES AND LEGEND REFER TO DRG. 10026-002.
 - FOR EXISTING FEATURES REFER DRG. 10026-011 TO 013.
 - FOR CONTROL LINE SETOUT DETAILS REFER DRG. 10026-014 TO 016.
 - FOR GENERAL WORKS REFER DRG. 10026-017 TO 019.
 - FOR PAVEMENT DETAILS REFER DRG. 10026-020 TO 022.

No	Revision Description	By	Check	App.	Date
B	ISSUED FOR REVIEW	DM	ND	KG	29.05.2024
A	ISSUED FOR REVIEW	DM	ND	KG	16.04.2024



DRAWN: D. MARTINOVIC	DRG. CHECK: N. DEMIROVIC	DATE:	STATUS: CONCEPT
DESIGNER: D. MARTINOVIC	DESIGN CHECK: K. GRIFFIN	DATE:	PROJECT NUMBER: 10026
PROJECT DIRECTOR:		DATE:	SCALE: 1 : 250
RPEQ ENGINEER:		DATE:	DO NOT SCALE
RPEQ #	Sign: _____		Drawings not to be used for construction unless signed by RPEQ. Drawings can only be used by Align Consulting Engineers' clients or any other approved personnel.

CLONCURRY SHIRE COUNCIL	
SCARR STREET REVITALISATION	
DETAIL DESIGN AND DOCUMENTATION	
PAVEMENT DETAILS	
LAYOUT PLAN - SHEET 2 OF 3	
Sheet Size: A1	Drawing Number: 10026-021



LILY JANE
1
SP217003

118
RP703304

LEICHARDT HOTEL
119
RP703304

120
RP703304

121
RP703304

STATION ROAD

CONCRETE DRIVEWAY (RESIDENTIAL)
FOR DETAILS REFER DRG. 10026-006

CONCRETE FOOTPATH, FOR
DETAILS REFER DRG. 10026-006

TIE-IN NEATLY INTO EXISTING PAVEMENT
REFER DETAIL ON DRG. 10026-006

CONTROL LINE MC01
SCARR STREET

FOR PAVEMENT DETAILS
REFER DRG. 10026-006

JOINS DRG. 10026-021

400

420

440

460

480

500

520

CH 525.400

EXISTING COMMUNICATIONS CABLE

CONCRETE DRIVEWAY (RESIDENTIAL)
FOR DETAILS REFER DRG. 10026-006

CONCRETE DRIVEWAY (RESIDENTIAL)
FOR DETAILS REFER DRG. 10026-006

CONCRETE DRIVEWAY (HEAVY-DUTY)
FOR DETAILS REFER DRG. 10026-006

RP703308 1

RP708715 1

2
RP708715

151
RP703304
VET SERVICES

150
RP703304
CONCRETE DRIVEWAY (RESIDENTIAL)
FOR DETAILS REFER DRG. 10026-006

149
RP703304

1
RP706832
NORTHERN STOCKWATER

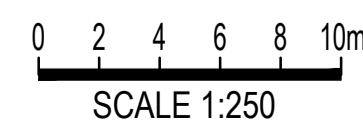
LAYOUT PLAN
SCALE 1:250

DRAFT

NOTES:

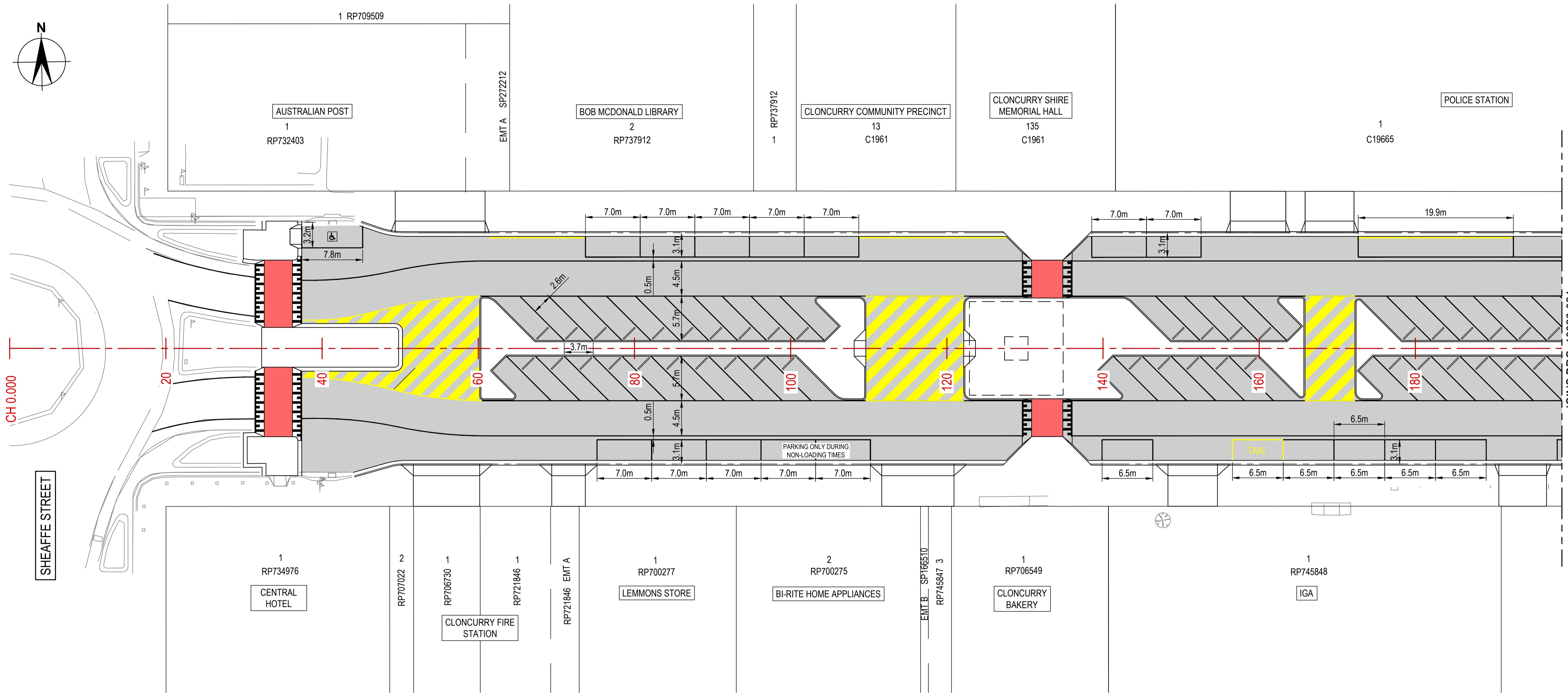
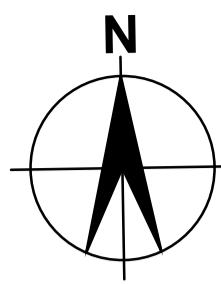
- FOR GENERAL NOTES AND LEGEND REFER TO DRG. 10026-002.
- FOR EXISTING FEATURES REFER DRG. 10026-011 TO 013.
- FOR CONTROL LINE SETOUT DETAILS REFER DRG. 10026-014 TO 016.
- FOR GENERAL WORKS REFER DRG. 10026-017 TO 019.
- FOR PAVEMENT DETAILS REFER DRG. 10026-020 TO 022.

No	Revision Description	By	Check	App.	Date
B	ISSUED FOR REVIEW	DM	ND	KG	29.05.2024
A	ISSUED FOR REVIEW	DM	ND	KG	16.04.2024



DRAWN: D. MARTINOVIC	DRG. CHECK: N. DEMIROVIC	DATE:	STATUS: CONCEPT
DESIGNER: D. MARTINOVIC	DESIGN CHECK: K. GRIFFIN	DATE:	PROJECT NUMBER: 10026
PROJECT DIRECTOR:		DATE:	SCALE: 1 : 250
RPEQ ENGINEER:		DATE:	DO NOT SCALE
RPEQ #	Sign: _____		Drawings not to be used for construction unless signed by RPEQ. Drawings can only be used by Align Consulting Engineers' clients or any other approved personnel.

CLONCURRY SHIRE COUNCIL	
SCARR STREET REVITALISATION	
DETAIL DESIGN AND DOCUMENTATION	
PAVEMENT EXTENTS	
LAYOUT PLAN - SHEET 3 OF 3	
Sheet Size: A1	Drawing Number: 10026-022 B


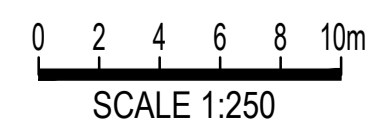


LAYOUT PLAN
SCALE 1:250

DRAFT

- NOTES:**
- FOR GENERAL NOTES AND LEGEND REFER TO DRG. 10026-002.
 - FOR EXISTING FEATURES REFER DRG. 10026-011 TO 013.
 - FOR CONTROL LINE SETOUT DETAILS REFER DRG. 10026-014 TO 016.
 - FOR GENERAL WORKS REFER DRG. 10026-017 TO 019.
 - FOR PAVEMENT DETAILS REFER DRG. 10026-020 TO 022.

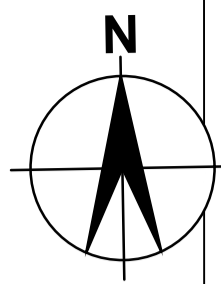
No	Revision Description	By	Check	App.	Date
B	ISSUED FOR REVIEW	DM	ND	KG	29.05.2024
A	ISSUED FOR REVIEW	DM	ND	KG	16.04.2024



DRAWN: D. MARTINOVIC	DRG. CHECK: N. DEMIROVIC	DATE:	STATUS: CONCEPT
DESIGNER: D. MARTINOVIC	DESIGN CHECK: K. GRIFFIN	DATE:	PROJECT NUMBER: 10026
PROJECT DIRECTOR:		DATE:	SCALE: 1 : 250
RPEQ ENGINEER:		DATE:	DO NOT SCALE
RPEQ #	Sign: _____		Drawings not to be used for construction unless signed by RPEQ. Drawings can only be used by Align Consulting Engineers' clients or any other approved personnel.

DRAWINGS NOT TO BE USED FOR CONSTRUCTION UNLESS SIGNED BY RPEQ.	
DRAWINGS CAN ONLY BE USED BY ALIGN CONSULTING ENGINEERS' CLIENTS OR ANY OTHER APPROVED PERSONNEL.	

CLONCURRY SHIRE COUNCIL SCARR STREET REVITALISATION DETAIL DESIGN AND DOCUMENTATION	
LINEMARKING DETAILS LAYOUT PLAN - SHEET 1 OF 3	
Sheet Size: A1	Drawing Number: 10026-023



FLORENCE CLARK PARK MEMORIAL
106
RP703304

107
RP703304

CWA
108
RP703304

CONTROL LINE MC02
KING STREET

HEALTH PRECINCT

1
RP709509

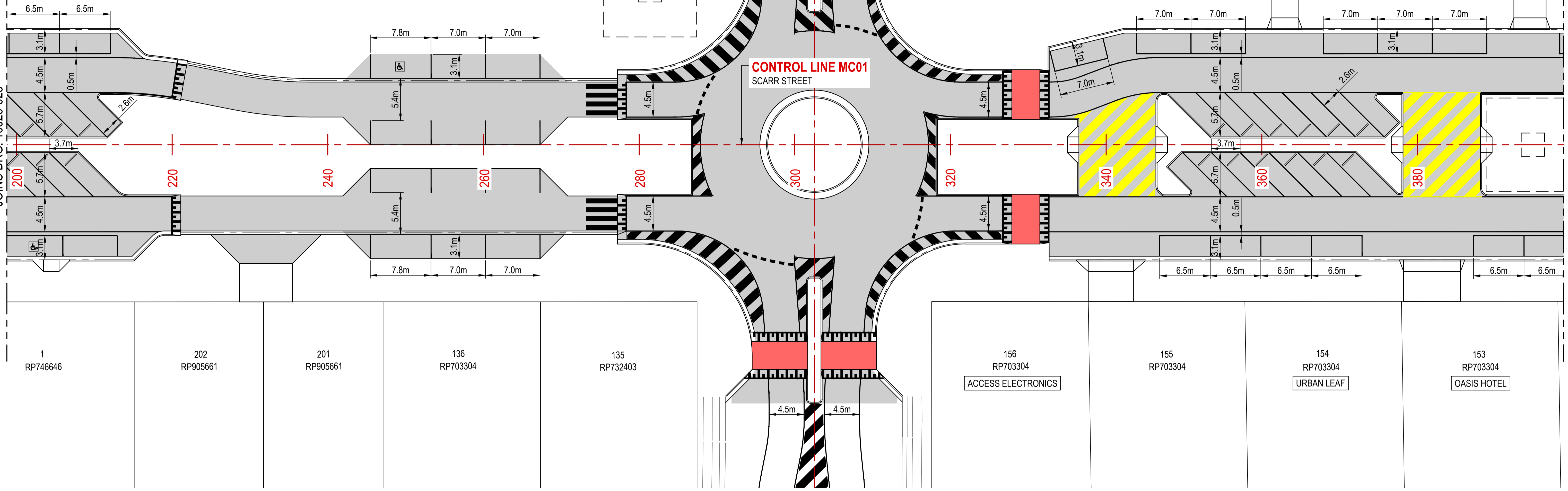
2
RP709509

115
RP703304

2
RP741799

JOINS DRG. 10026-023

JOINS DRG. 10026-025



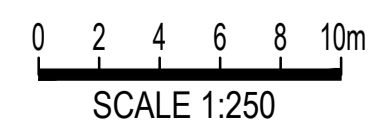
LAYOUT PLAN
SCALE 1:250

DRAFT

NOTES:

- FOR GENERAL NOTES AND LEGEND REFER TO DRG. 10026-002.
- FOR EXISTING FEATURES REFER DRG. 10026-011 TO 013.
- FOR CONTROL LINE SETOUT DETAILS REFER DRG. 10026-014 TO 016.
- FOR GENERAL WORKS REFER DRG. 10026-017 TO 019.
- FOR PAVEMENT DETAILS REFER DRG. 10026-020 TO 022.

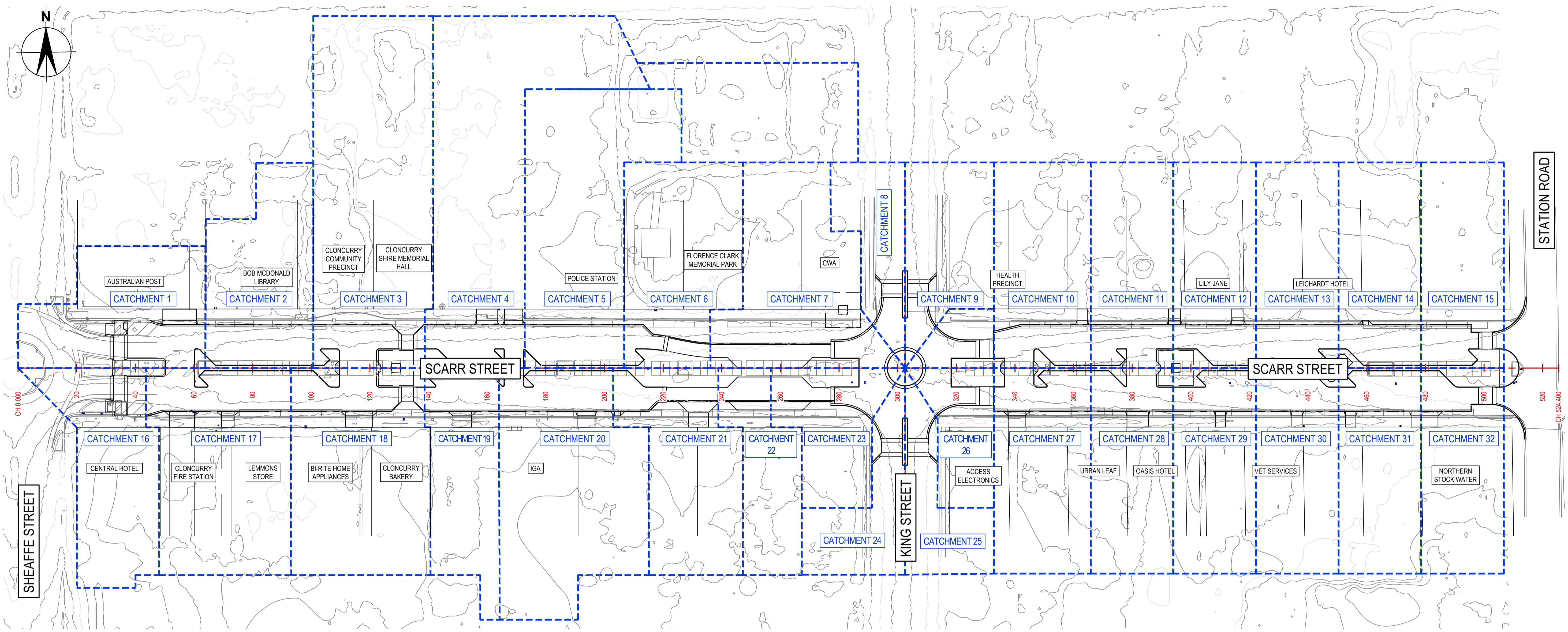
No	Revision Description	By	Check	App.	Date
B	ISSUED FOR REVIEW	DM	ND	KG	29.05.2024
A	ISSUED FOR REVIEW	DM	ND	KG	16.04.2024



DRAWN: D. MARTINOVIC	DRG. CHECK: N. DEMIROVIC	DATE:
DESIGNER: D. MARTINOVIC	DESIGN CHECK: K. GRIFFIN	DATE:
PROJECT DIRECTOR:		DATE:
RPEQ ENGINEER:		DATE:
RPEQ #	Sign: _____	

STATUS: CONCEPT	PROJECT NUMBER: 10026
SCALE: 1 : 250	
DO NOT SCALE Drawings not to be used for construction unless signed by RPEQ. Drawings can only be used by Align Consulting Engineers' clients or any other approved personnel.	

CLONCURRY SHIRE COUNCIL SCARR STREET REVITALISATION DETAIL DESIGN AND DOCUMENTATION	
LINEMARKING DETAILS LAYOUT PLAN - SHEET 2 OF 3	
Sheet Size: A1	Drawing Number: 10026-024



OVERALL CATCHMENT LAYOUT PLAN
N.T.S.


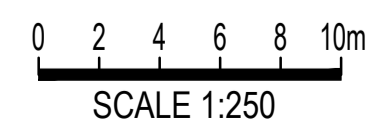
CATCHMENT TABLE	
ID	AREA (m2)
1	2260
2	2242
3	4851
4	4724
5	3713
6	2625
7	2930
8	1150
9	1670
10	1997
11	1976
12	1980
13	1990
14	1988
15	2000

16	2100
17	3300
18	3336
19	1800
20	3822
21	2372
22	1362
23	1434
24	1222
25	1100
26	1021
27	2320
28	1998
29	2000
30	1978
31	2001
32	1997

DRAFT

- NOTES:**
- FOR GENERAL NOTES AND LEGEND REFER TO DRG. 10026-002.
 - FOR EXISTING FEATURES REFER DRG. 10026-011 TO 013.
 - FOR CONTROL LINE SETOUT DETAILS REFER DRG. 10026-014 TO 016.
 - FOR GENERAL WORKS REFER DRG. 10026-017 TO 019.
 - FOR PAVEMENT DETAILS REFER DRG. 10026-020 TO 022.

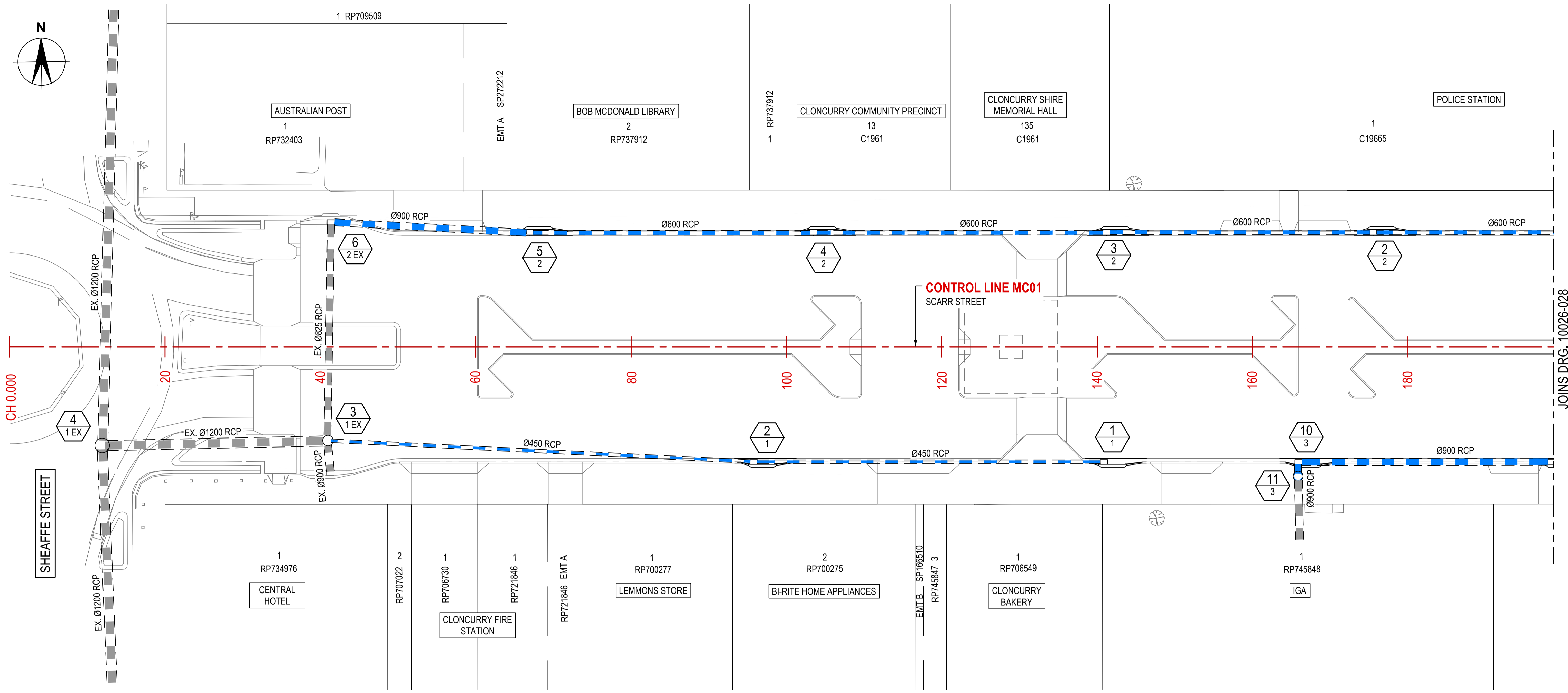
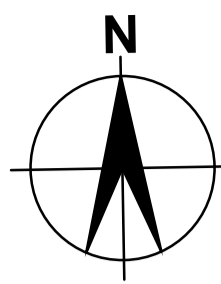
No	Revision Description	By	Check	App.	Date
B	ISSUED FOR REVIEW	DM	ND	KG	29.05.2024
A	ISSUED FOR REVIEW	DM	ND	KG	16.04.2024



DRAWN: D. MARTINOVIC	DRG. CHECK: N. DEMIROVIC	DATE:	STATUS: CONCEPT
DESIGNER: D. MARTINOVIC	DESIGN CHECK: K. GRIFFIN	DATE:	PROJECT NUMBER: 10026
PROJECT DIRECTOR:		DATE:	SCALE: 1 : 250
RPEQ ENGINEER:		DATE:	DO NOT SCALE
RPEQ #	Sign: _____		Drawings not to be used for construction unless signed by RPEQ. Drawings can only be used by Align Consulting Engineers' clients or any other approved personnel.

STATUS: CONCEPT	PROJECT NUMBER: 10026
SCALE: 1 : 250	DO NOT SCALE
Drawings not to be used for construction unless signed by RPEQ. Drawings can only be used by Align Consulting Engineers' clients or any other approved personnel.	

CLONCURRY SHIRE COUNCIL SCARR STREET REVITALISATION DETAIL DESIGN AND DOCUMENTATION	
OVERALL CATCHMENT LAYOUT	
Sheet Size: A1	Drawing Number: 10026-026


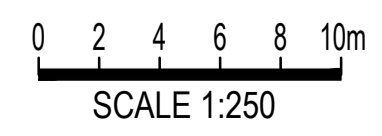


LAYOUT PLAN
SCALE 1:250

DRAFT

- NOTES:**
- FOR GENERAL NOTES AND LEGEND REFER TO DRG. 10026-002.
 - FOR EXISTING FEATURES REFER DRG. 10026-011 TO 013.
 - FOR CONTROL LINE SETOUT DETAILS REFER DRG. 10026-014 TO 016.
 - FOR GENERAL WORKS REFER DRG. 10026-017 TO 019.
 - FOR PAVEMENT DETAILS REFER DRG. 10026-020 TO 022.
 - FOR LINEMARKING DETAILS REFER DRG. 10026-023 TO 025.

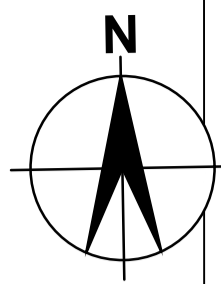
No	Revision Description	By	Check	App.	Date
B	ISSUED FOR REVIEW	DM	ND	KG	29.05.2024
A	ISSUED FOR REVIEW	DM	ND	KG	16.04.2024



DRAWN: D. MARTINOVIC	DRG. CHECK: N. DEMIROVIC	DATE:	STATUS: CONCEPT
DESIGNER: D. MARTINOVIC	DESIGN CHECK: K. GRIFFIN	DATE:	PROJECT NUMBER: 10026
PROJECT DIRECTOR:		DATE:	SCALE: 1 : 250
RPEQ ENGINEER:		DATE:	DO NOT SCALE
RPEQ #	Sign: _____		Drawings not to be used for construction unless signed by RPEQ. Drawings can only be used by Align Consulting Engineers' clients or any other approved personnel.

DRAWINGS NOT TO BE USED FOR CONSTRUCTION UNLESS SIGNED BY RPEQ.	
Drawings can only be used by Align Consulting Engineers' clients or any other approved personnel.	

CLONCURRY SHIRE COUNCIL	
SCARR STREET REVITALISATION	
DETAIL DESIGN AND DOCUMENTATION	
STORMWATER DRAINAGE	
LAYOUT PLAN - SHEET 1 OF 3	
Sheet Size: A1	Drawing Number: 10026-027



FLORENCE CLARK PARK
MEMORIAL
106
RP703304

CWA
108
RP703304

HEALTH PRECINCT

1
RP709509

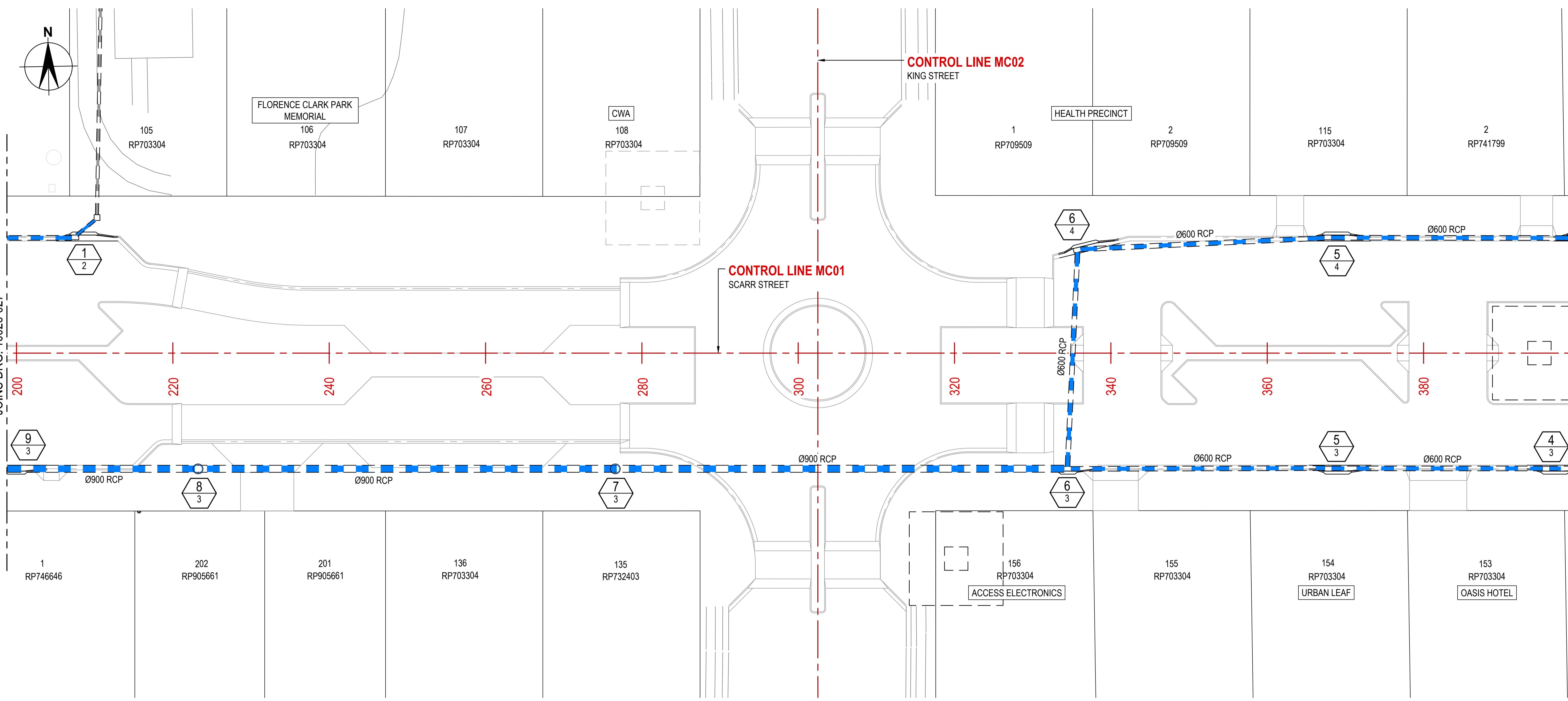
2
RP709509

115
RP703304

2
RP741799

JOINS DRG. 10026-027

JOINS DRG. 10026-029




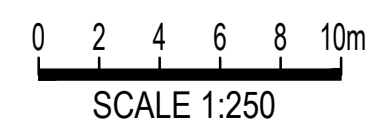
LAYOUT PLAN
SCALE 1:250

DRAFT

NOTES:

- FOR GENERAL NOTES AND LEGEND REFER TO DRG. 10026-002.
- FOR EXISTING FEATURES REFER DRG. 10026-011 TO 013.
- FOR CONTROL LINE SETOUT DETAILS REFER DRG. 10026-014 TO 016.
- FOR GENERAL WORKS REFER DRG. 10026-017 TO 019.
- FOR PAVEMENT DETAILS REFER DRG. 10026-020 TO 022.
- FOR LINEMARKING DETAILS REFER DRG. 10026-023 TO 025.

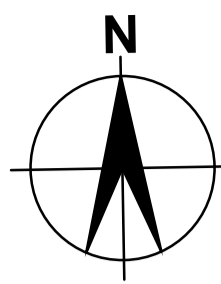
No	Revision Description	By	Check	App.	Date
B	ISSUED FOR REVIEW	DM	ND	KG	29.05.2024
A	ISSUED FOR REVIEW	DM	ND	KG	16.04.2024



DRAWN: D. MARTINOVIC	DRG. CHECK: N. DEMIROVIC	DATE:	STATUS: CONCEPT
DESIGNER: D. MARTINOVIC	DESIGN CHECK: K. GRIFFIN	DATE:	PROJECT NUMBER: 10026
PROJECT DIRECTOR:		DATE:	SCALE: 1 : 250
RPEQ ENGINEER:		DATE:	DO NOT SCALE
RPEQ #	Sign: _____		Drawings not to be used for construction unless signed by RPEQ. Drawings can only be used by Align Consulting Engineers' clients or any other approved personnel.

CLONCURRY SHIRE COUNCIL	
SCARR STREET REVITALISATION	
DETAIL DESIGN AND DOCUMENTATION	
STORMWATER DRAINAGE	
LAYOUT PLAN - SHEET 2 OF 3	
Sheet Size: A1	Drawing Number: 10026-028

PLOT DATE



LILY JANE
1
SP217003

118
RP703304

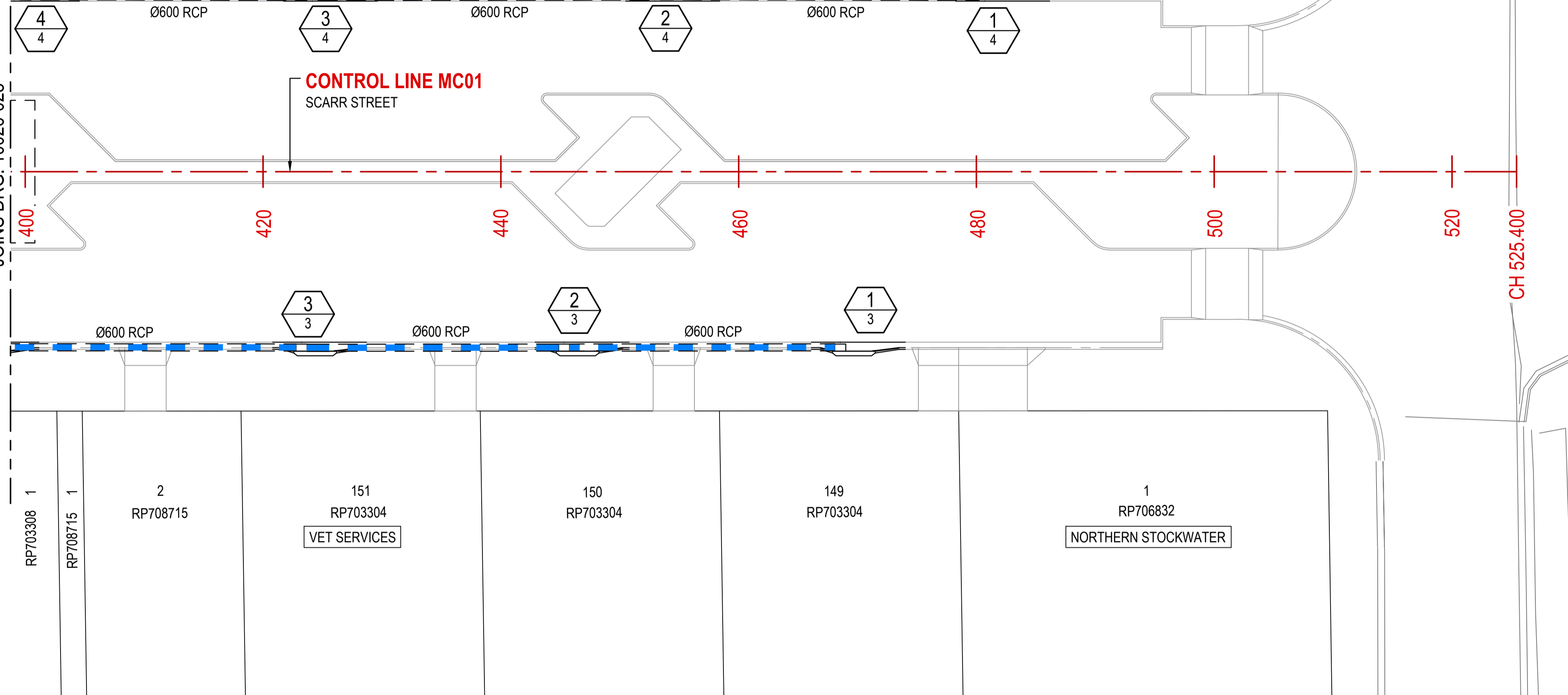
LEICHARDT HOTEL
119
RP703304

120
RP703304

121
RP703304

STATION ROAD

JOINS DRG. 10026-028



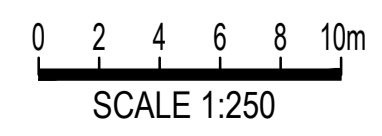
LAYOUT PLAN
SCALE 1:250

DRAFT

NOTES:

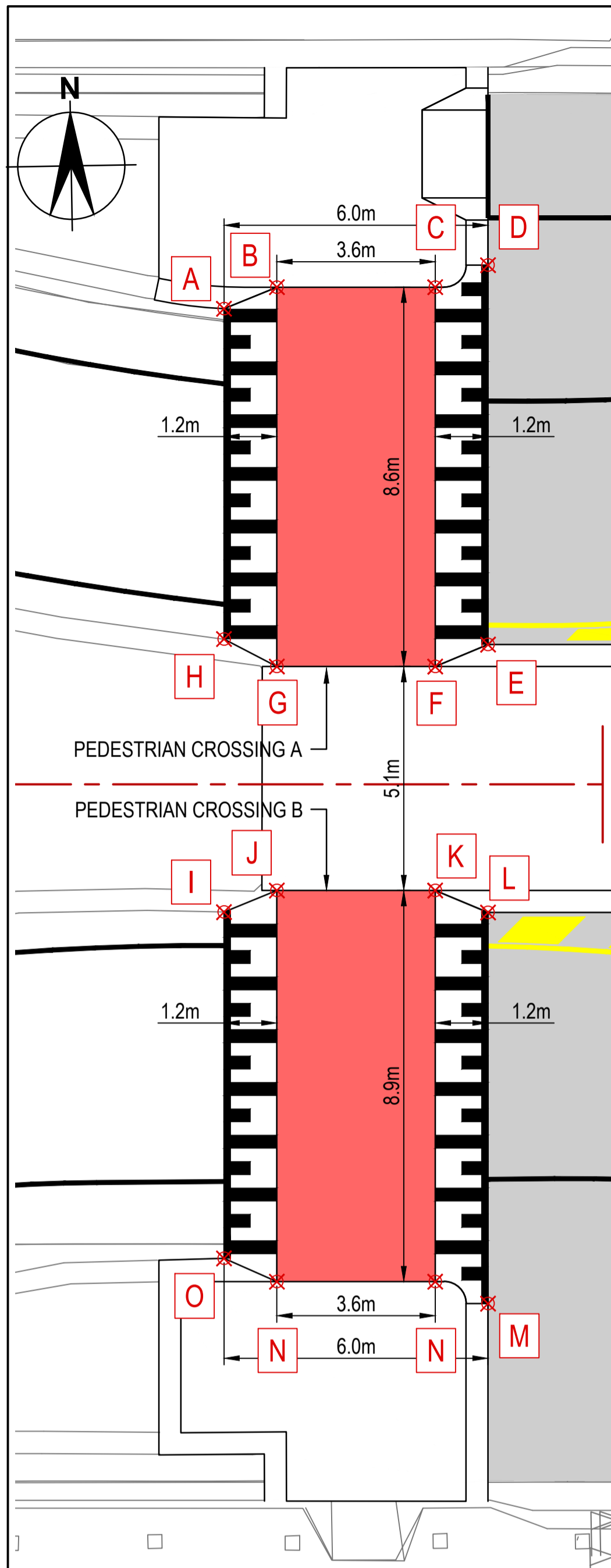
1. FOR GENERAL NOTES AND LEGEND REFER TO DRG. 10026-002.
2. FOR EXISTING FEATURES REFER DRG. 10026-011 TO 013.
3. FOR CONTROL LINE SETOUT DETAILS REFER DRG. 10026-014 TO 016.
4. FOR GENERAL WORKS REFER DRG. 10026-017 TO 019.
5. FOR PAVEMENT DETAILS REFER DRG. 10026-020 TO 022.
6. FOR LINEMARKING DETAILS REFER DRG. 10026-023 TO 025.

No	Revision Description	By	Check	App.	Date
B	ISSUED FOR REVIEW	DM	ND	KG	29.05.2024
A	ISSUED FOR REVIEW	DM	ND	KG	16.04.2024



DRAWN: D. MARTINOVIC	DRG. CHECK: N. DEMIROVIC	DATE:	STATUS: CONCEPT
DESIGNER: D. MARTINOVIC	DESIGN CHECK: K. GRIFFIN	DATE:	PROJECT NUMBER: 10026
PROJECT DIRECTOR:	DATE:	SCALE: 1 : 250	
RPEQ ENGINEER:	DATE:	DO NOT SCALE	
RPEQ #	Sign: _____	Drawings not to be used for construction unless signed by RPEQ. Drawings can only be used by Align Consulting Engineers' clients or any other approved personnel.	

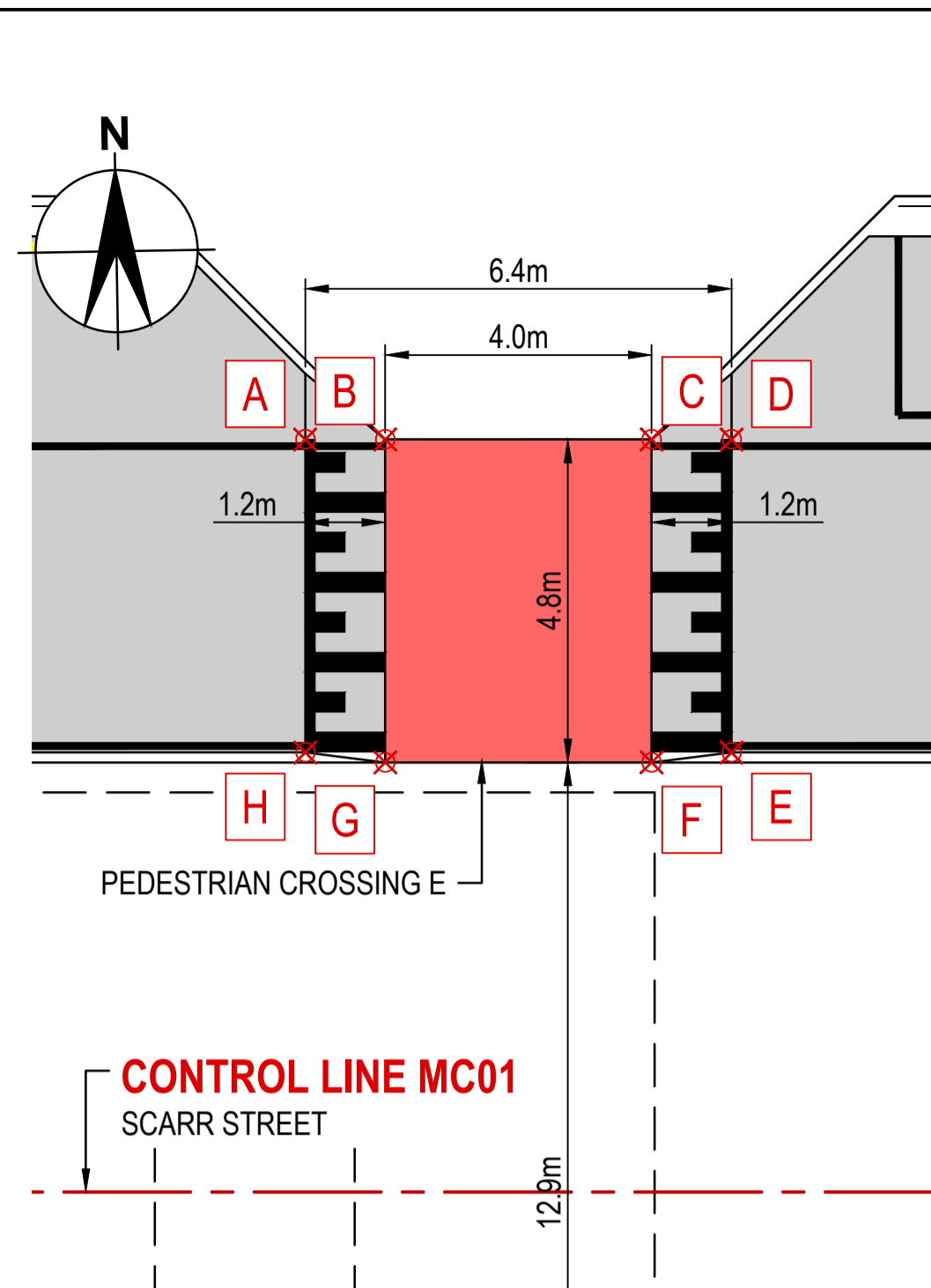
CLONCURRY SHIRE COUNCIL	
SCARR STREET REVITALISATION	
DETAIL DESIGN AND DOCUMENTATION	
STORMWATER DRAINAGE	
LAYOUT PLAN - SHEET 3 OF 3	
Sheet Size: A1	Drawing Number: 10026-029 B



PEDESTRIAN CROSSING A AND B
SCALE 1:100

ID	EASTING	NORTHING	RL

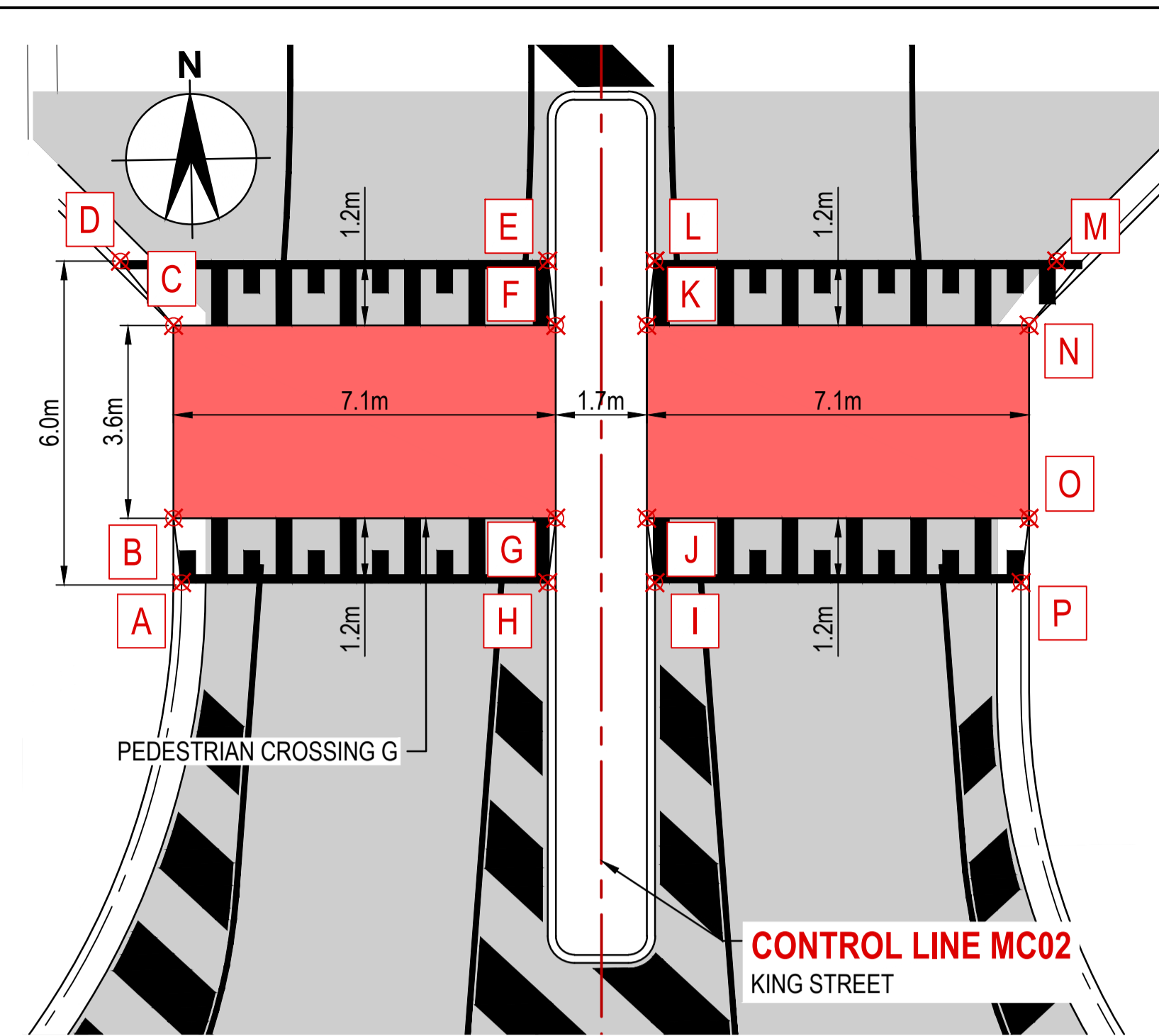
ID	EASTING	NORTHING	RL



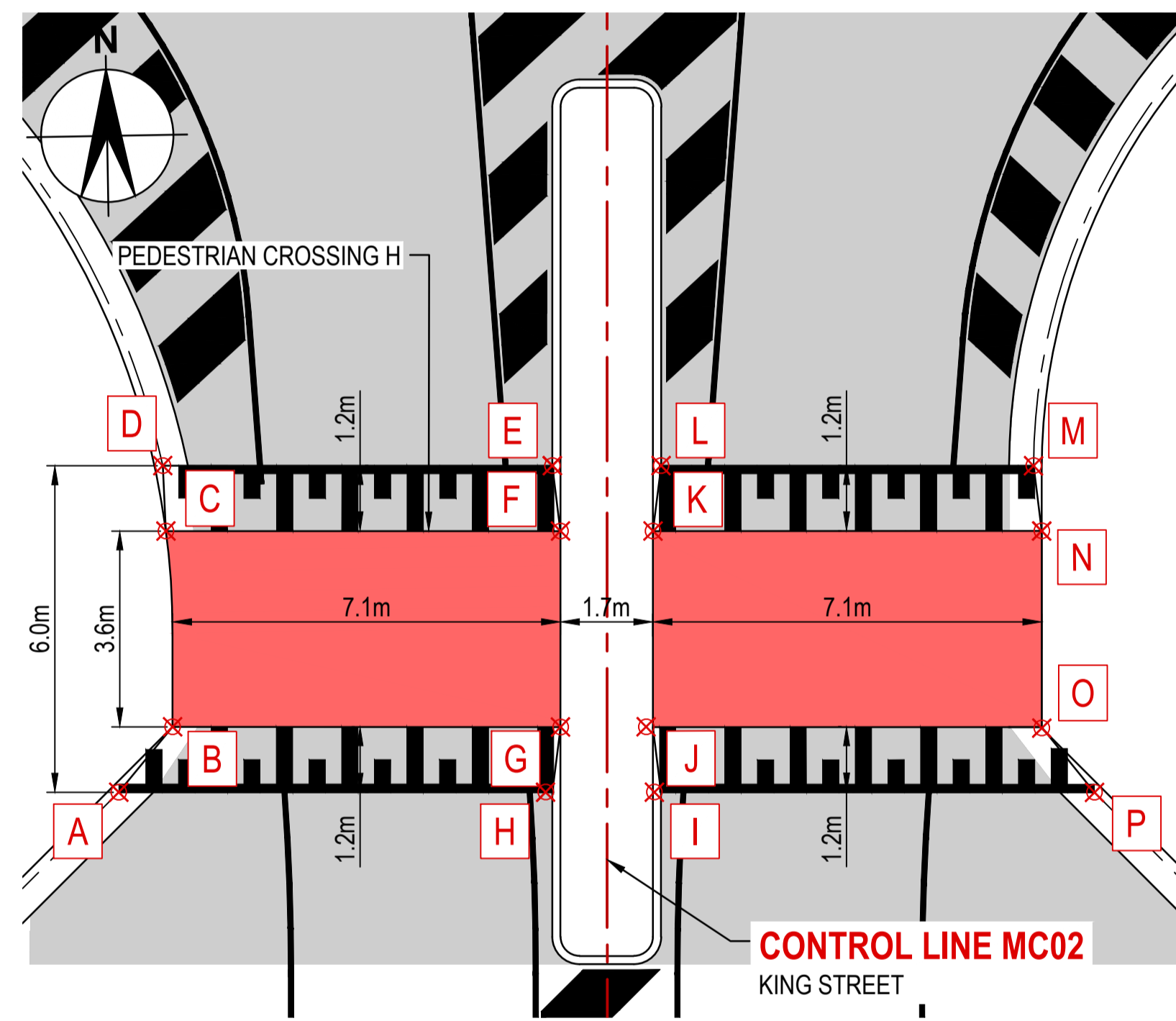
PEDESTRIAN CROSSING E AND F
SCALE 1:100

ID	EASTING	NORTHING	RL

ID	EASTING	NORTHING	RL



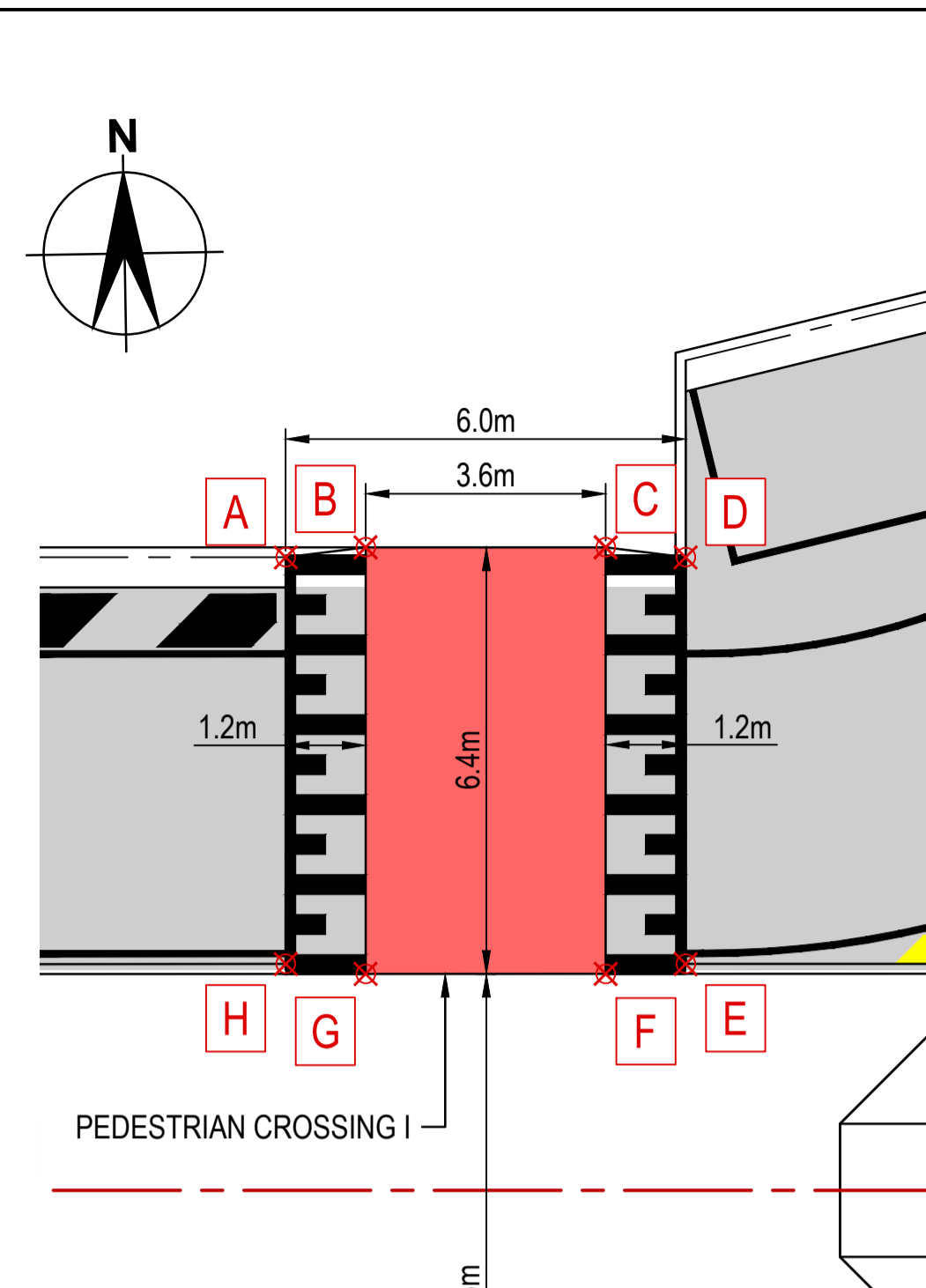
PEDESTRIAN CROSSING G
SCALE 1:100



PEDESTRIAN CROSSING H
SCALE 1:100

ID	EASTING	NORTHING	RL

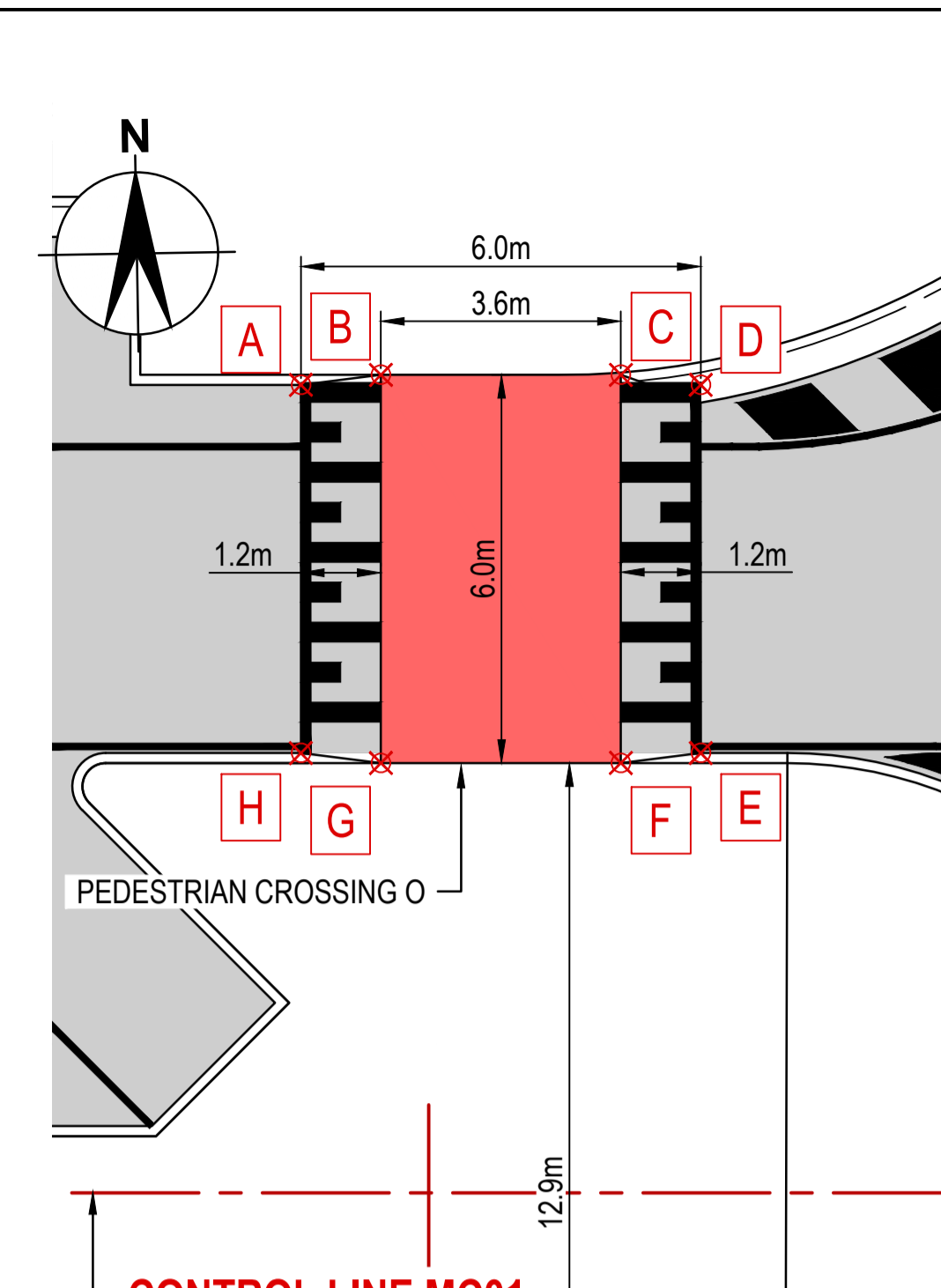
ID	EASTING	NORTHING	RL



PEDESTRIAN CROSSING I AND J
SCALE 1:100

ID	EASTING	NORTHING	RL

ID	EASTING	NORTHING	RL




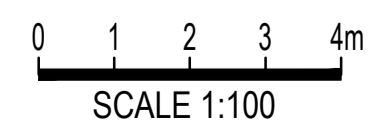
PEDESTRIAN CROSSING O AND P
SCALE 1:100

ID	EASTING	NORTHING	RL

ID	EASTING	NORTHING	RL

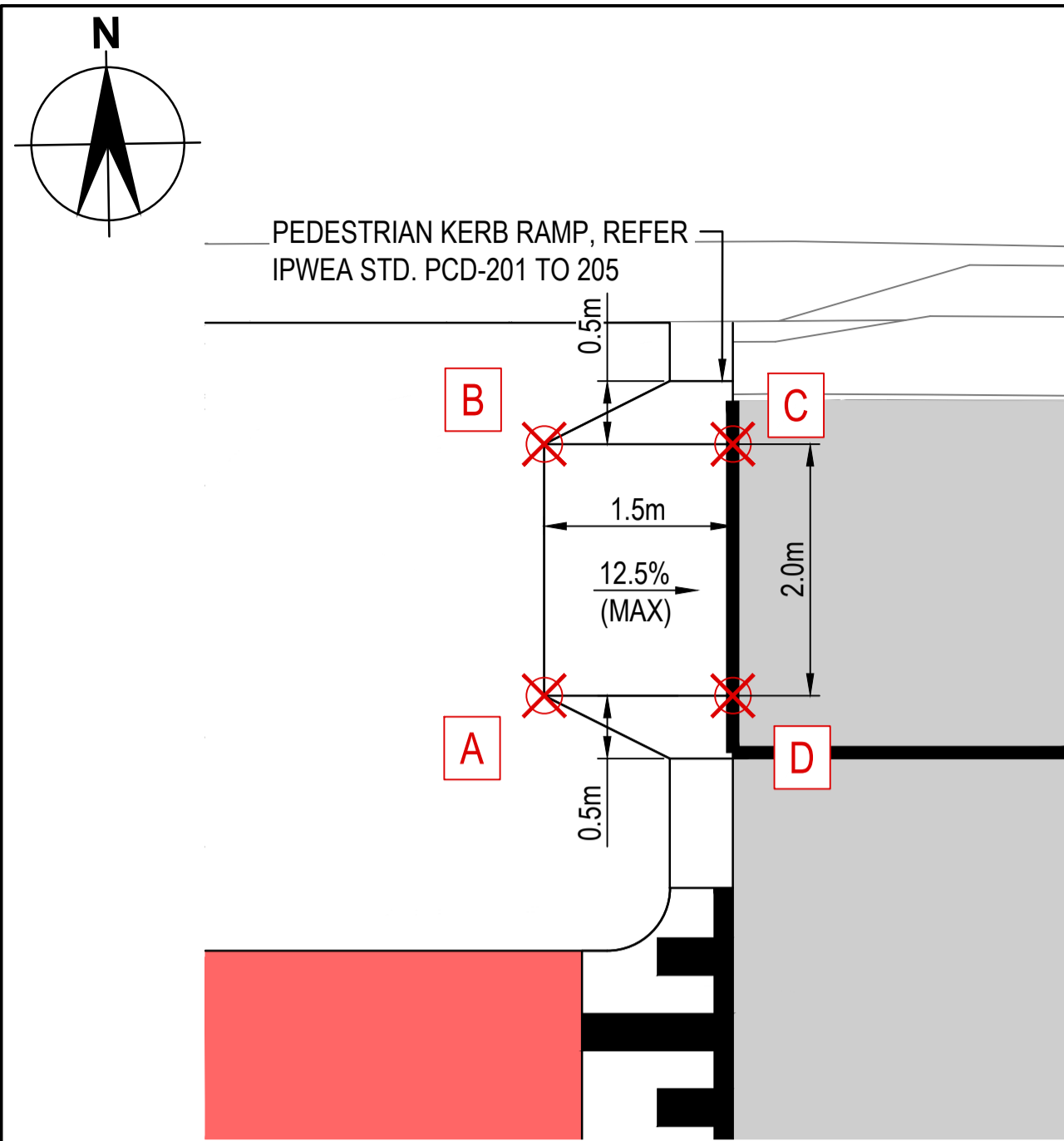
DRAFT

B ISSUED FOR REVIEW	DM	ND	KG	29.05.2024	
A ISSUED FOR REVIEW	DM	ND	KG	16.04.2024	
No. Revision Description	By	Check	App.	Date	



DRAWN: D. MARTINOVIC	DRG. CHECK: N. DEMIROVIC	DATE:	STATUS: CONCEPT
DESIGNER: D. MARTINOVIC	DESIGN CHECK: K. GRIFFIN	DATE:	PROJECT NUMBER: 10026
PROJECT DIRECTOR:		DATE:	SCALE: 1 : 100
RPEQ ENGINEER:		DATE:	DO NOT SCALE
RPEQ #			Drawings not to be used for construction unless signed by RPEQ. Drawings can only be used by Align Consulting Engineers' clients or any other approved personnel.

CLONCURRY SHIRE COUNCIL	
SCARR STREET REVITALISATION	
DETAIL DESIGN AND DOCUMENTATION	
SETOUT DETAILS - PEDESTRIAN CROSSINGS LAYOUT PLANS	
Sheet Size: A1	Drawing Number: 10026-040



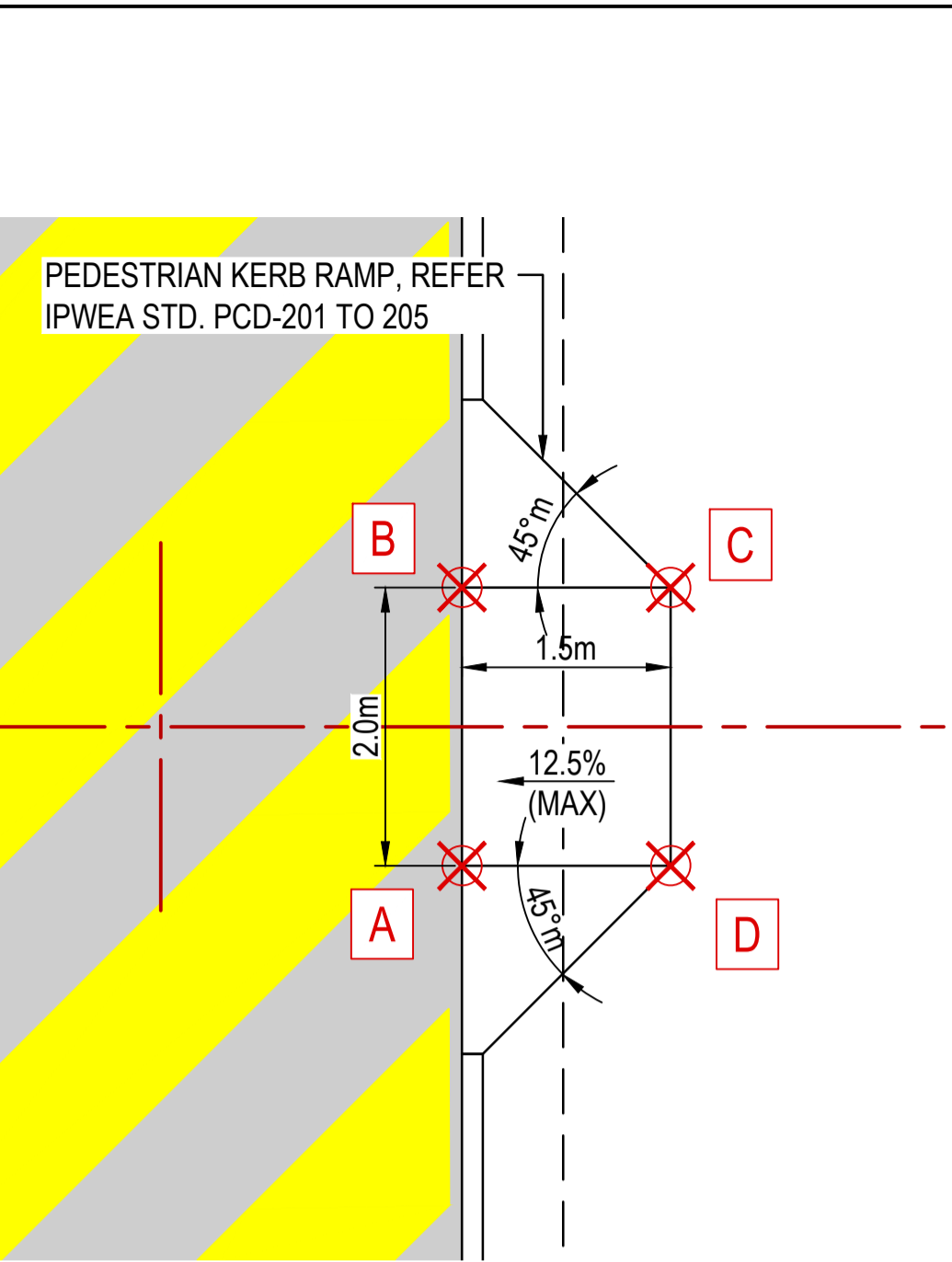
PEDESTRIAN RAMP C
SCALE 1:50

SETOUT TABLE (C)			
ID	EASTING	NORTHING	RL



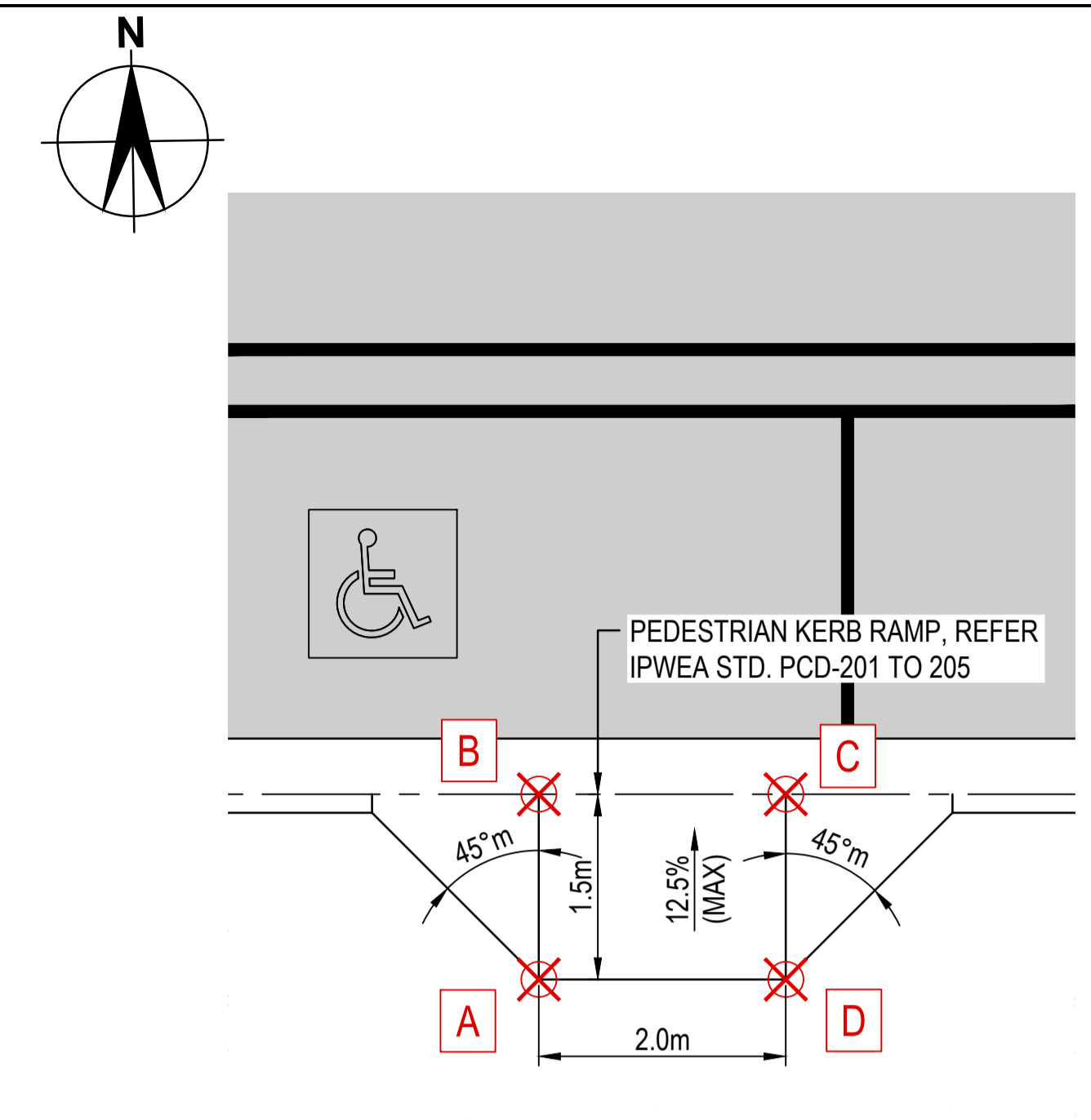
PEDESTRIAN RAMP D
SCALE 1:50

SETOUT TABLE (D)			
ID	EASTING	NORTHING	RL



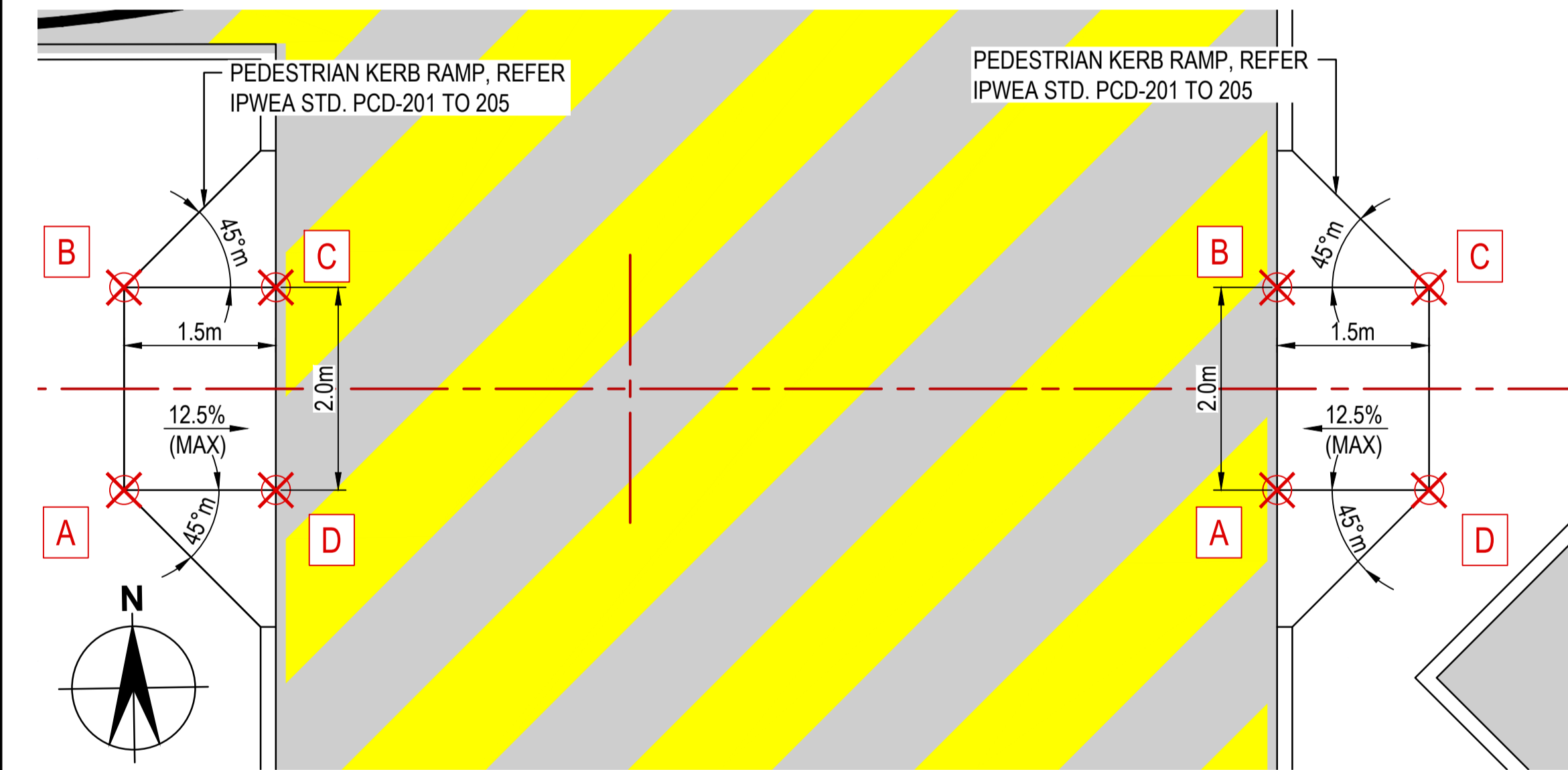
PEDESTRIAN RAMP E
SCALE 1:50

SETOUT TABLE (E)			
ID	EASTING	NORTHING	RL



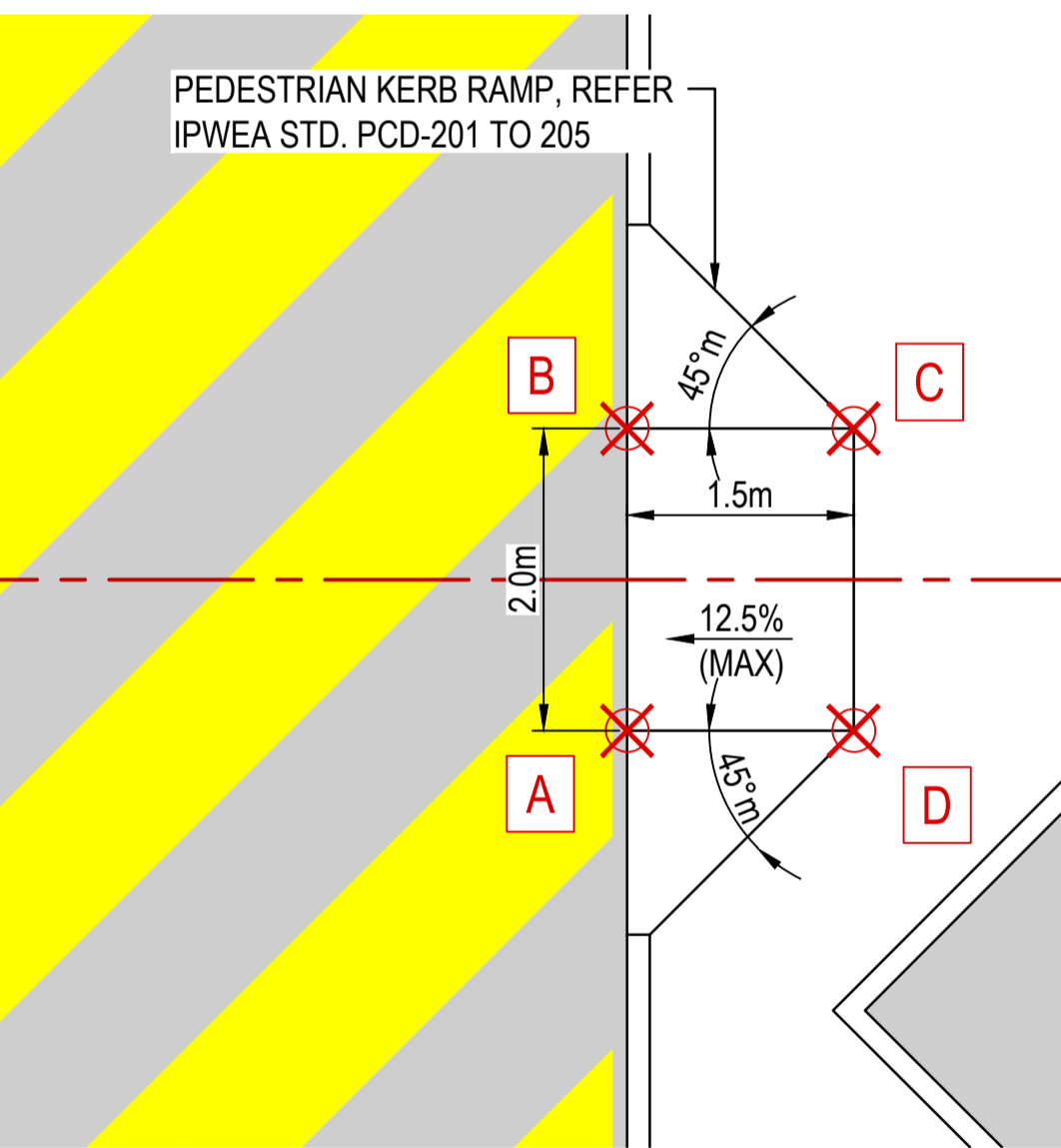
PEDESTRIAN RAMP F
SCALE 1:50

SETOUT TABLE (F)			
ID	EASTING	NORTHING	RL



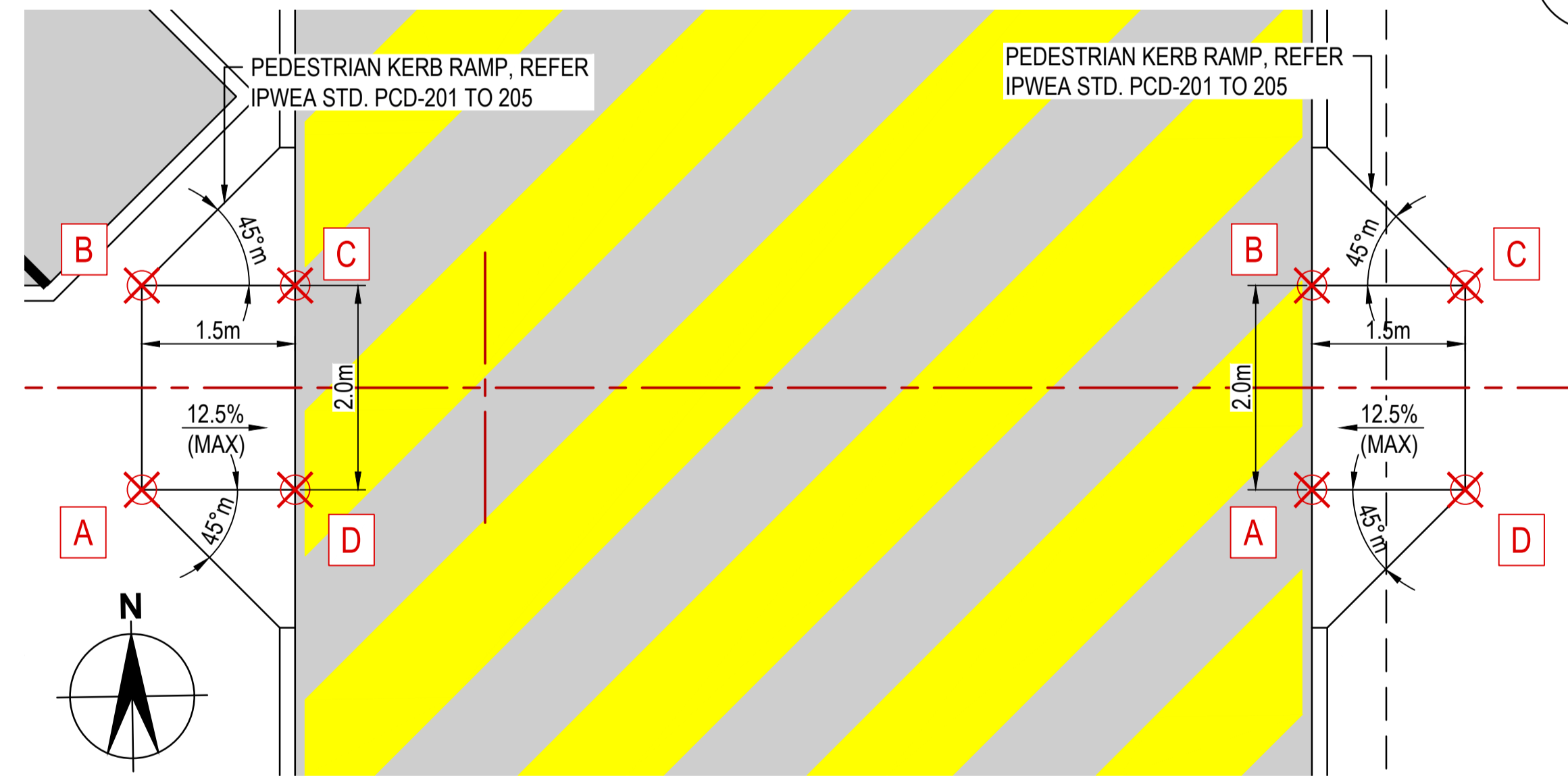
PEDESTRIAN RAMP J
SCALE 1:50

SETOUT TABLE (J)			
ID	EASTING	NORTHING	RL



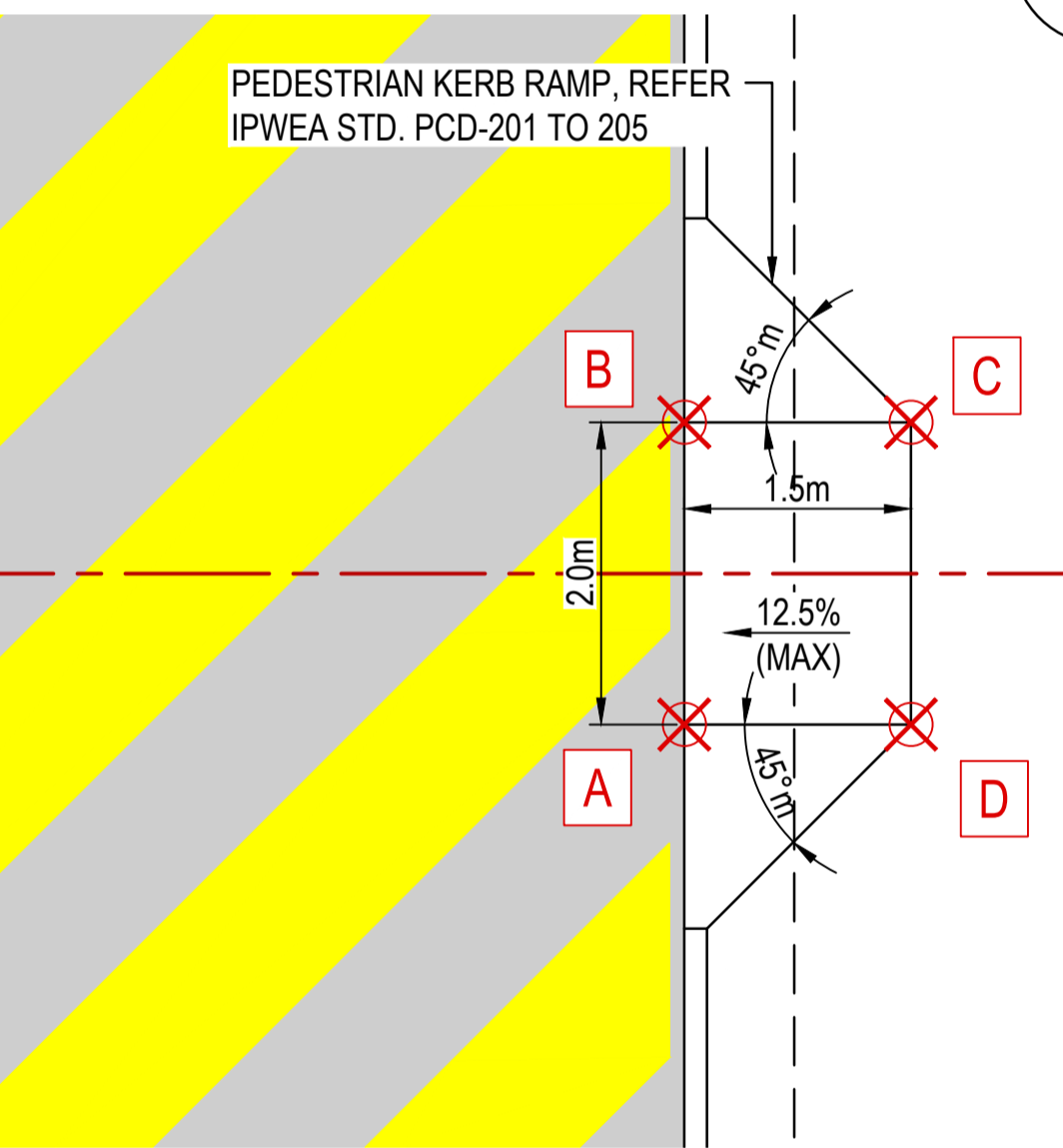
PEDESTRIAN RAMP K
SCALE 1:50

SETOUT TABLE (K)			
ID	EASTING	NORTHING	RL



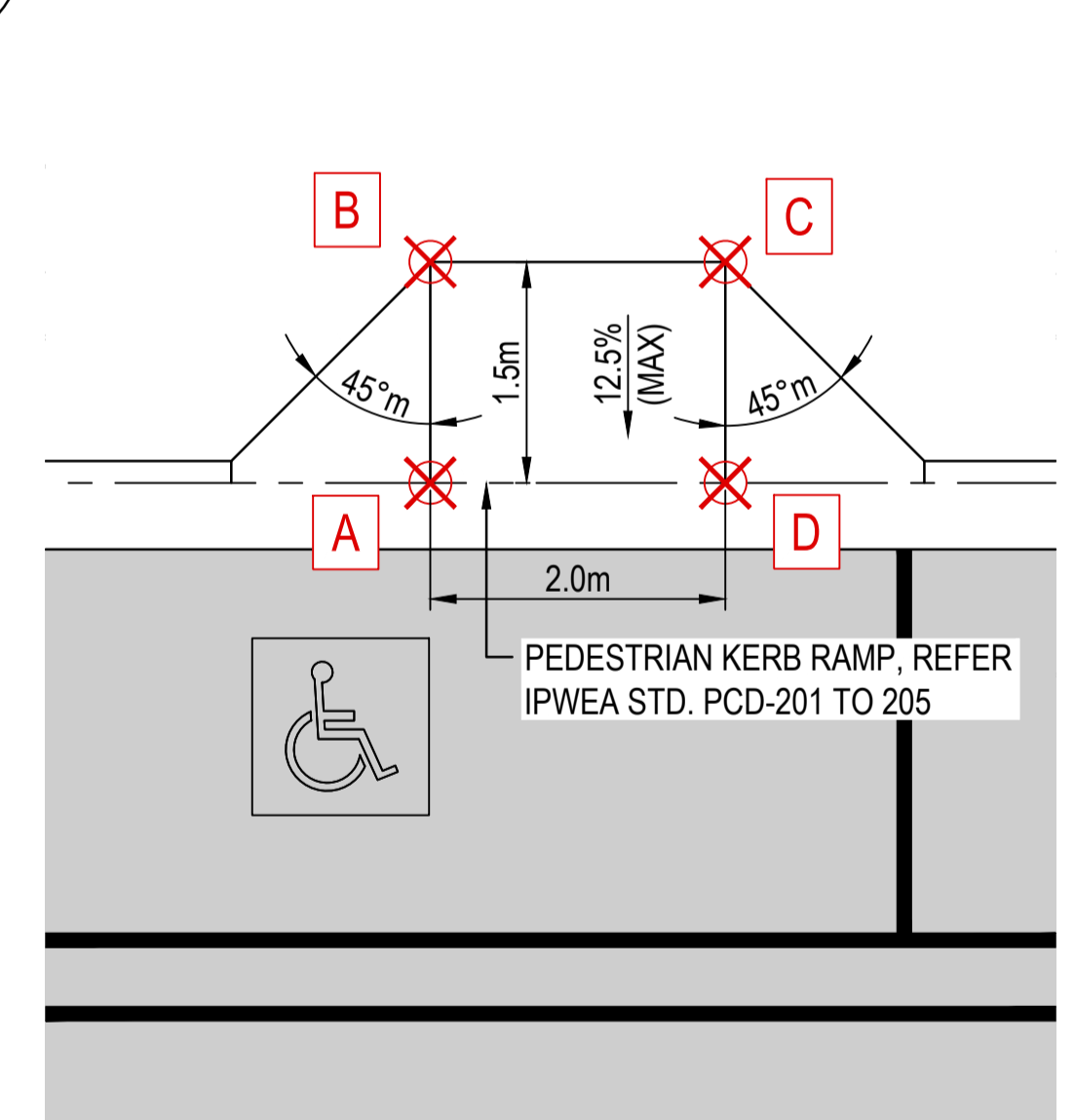
PEDESTRIAN RAMP L
SCALE 1:50

SETOUT TABLE (L)			
ID	EASTING	NORTHING	RL



PEDESTRIAN RAMP M
SCALE 1:50

SETOUT TABLE (M)			
ID	EASTING	NORTHING	RL

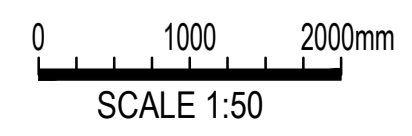


PEDESTRIAN RAMP N
SCALE 1:50

SETOUT TABLE (N)			
ID	EASTING	NORTHING	RL

DRAFT

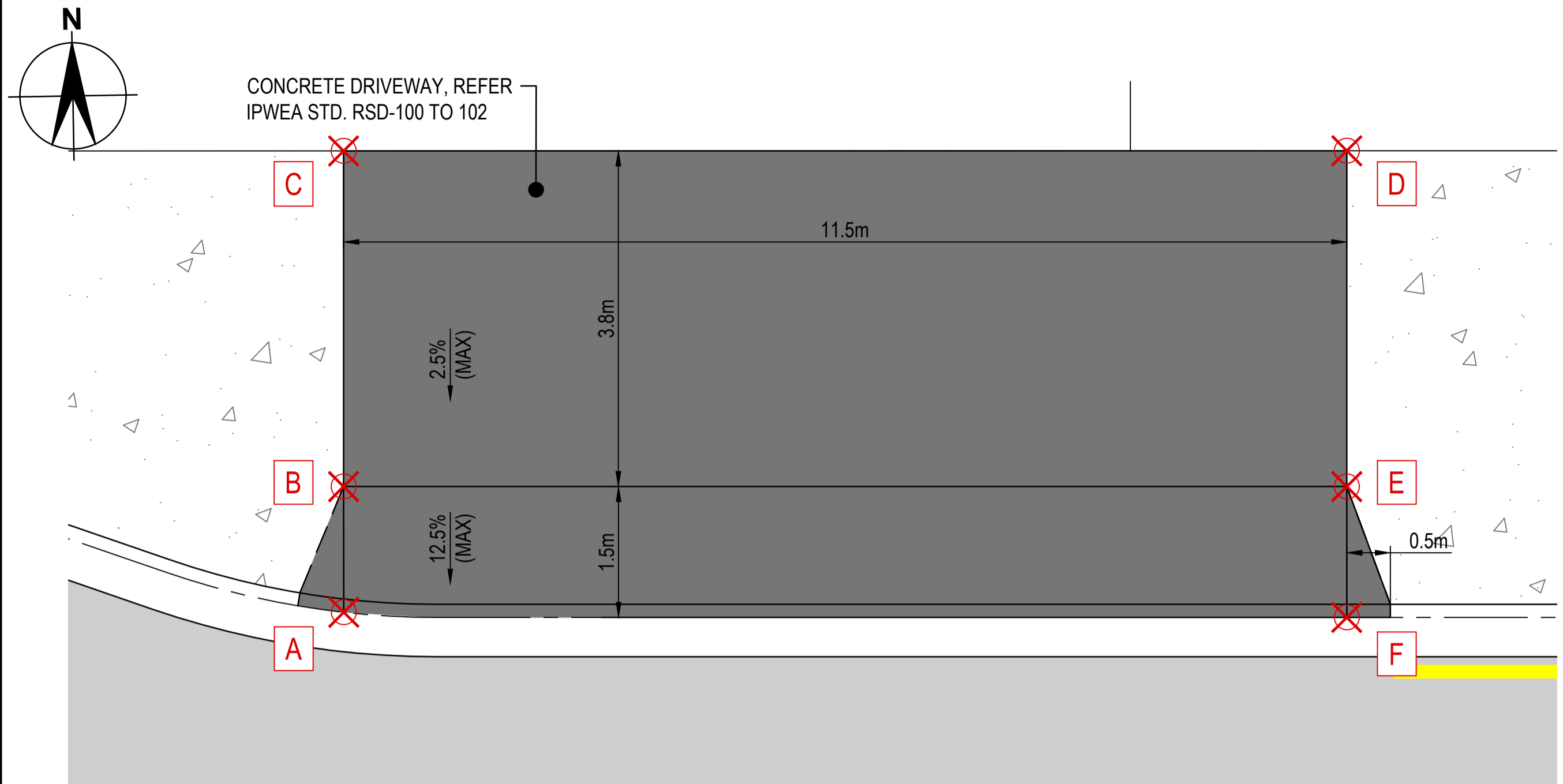
No	Revision Description	By	Check	App.	Date
B	ISSUED FOR REVIEW	DM	ND	KG	29.05.2024
A	ISSUED FOR REVIEW	DM	ND	KG	16.04.2024



DRAWN: D. MARTINOVIC	DRG. CHECK: N. DEMIROVIC	DATE:	STATUS: CONCEPT
DESIGNER: D. MARTINOVIC	DESIGN CHECK: K. GRIFFIN	DATE:	PROJECT NUMBER: 10026
RPEQ ENGINEER:		DATE:	SCALE: 1 : 50
RPEQ #	Sign: _____		DO NOT SCALE Drawings not to be used for construction unless signed by RPEQ. Drawings can only be used by Align Consulting Engineers' clients or any other approved personnel.

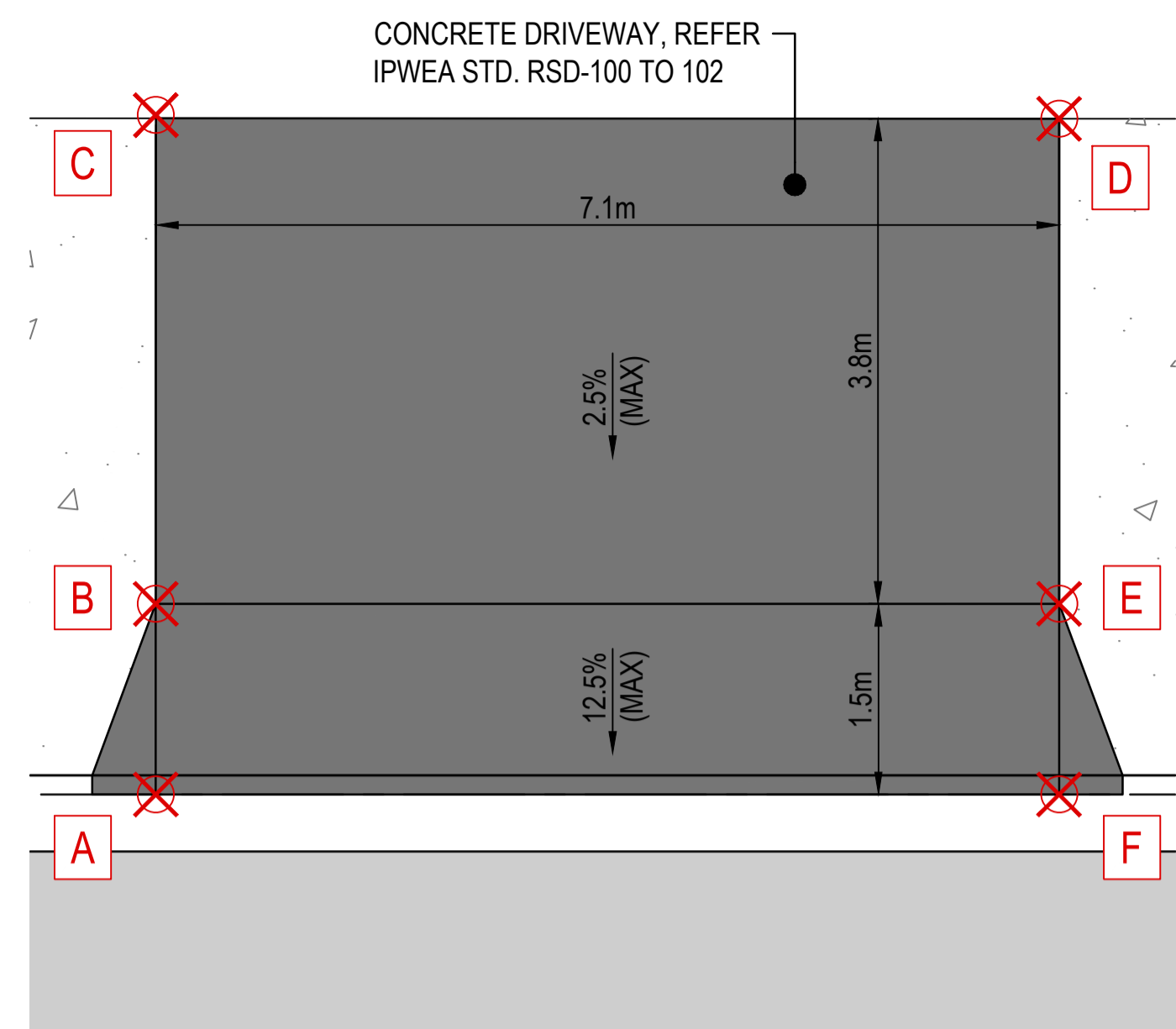
CLONCURRY SHIRE COUNCIL
SCARR STREET REVITALISATION
DETAIL DESIGN AND DOCUMENTATION
SETOUT DETAILS - PEDESTRIAN RAMPS
LAYOUT PLANS

Sheet Size: A1
Drawing Number: 10026-041



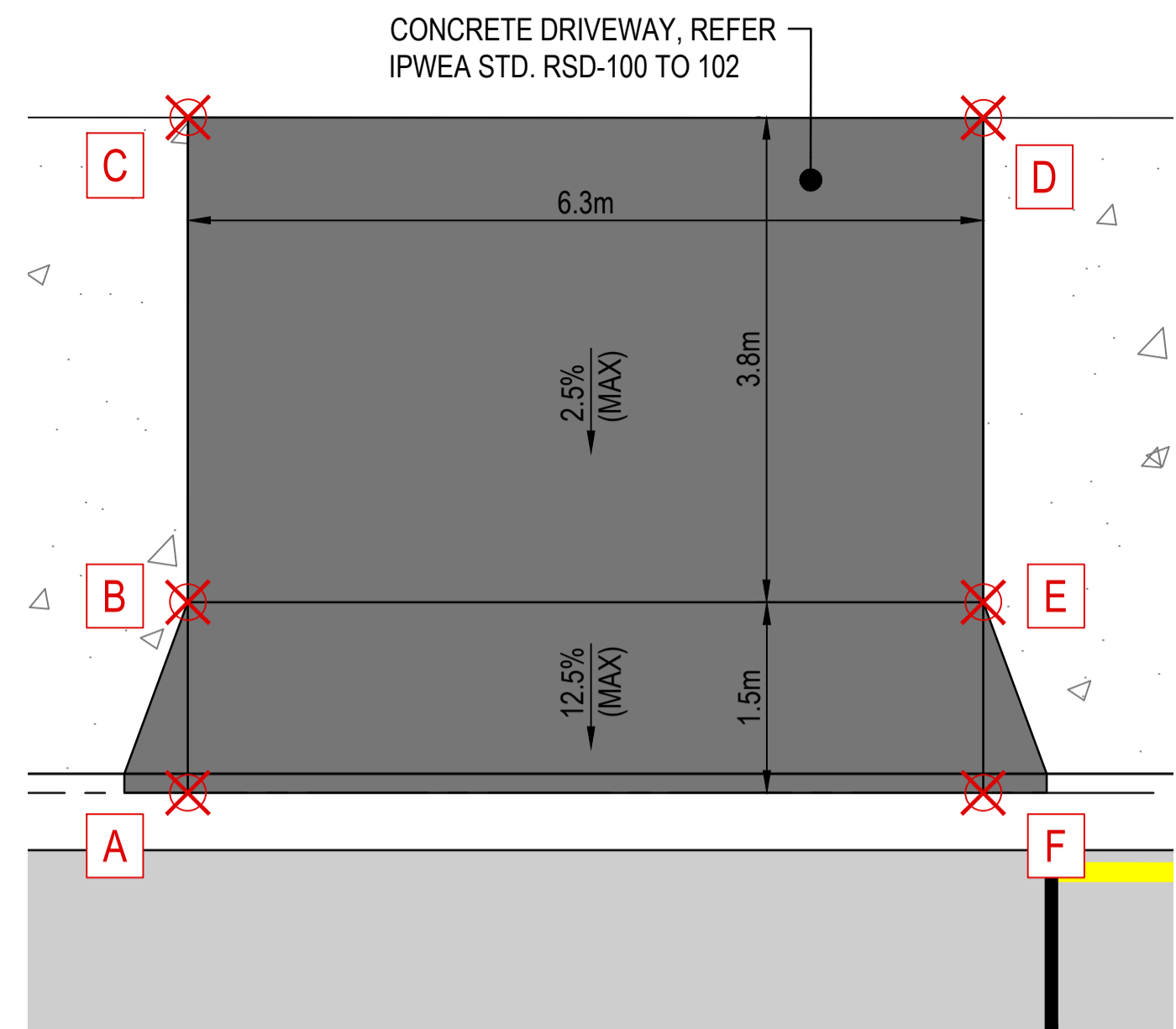
DRIVEWAY No. 1
SCALE 1:50

ID	EASTING	NORTHING	RL



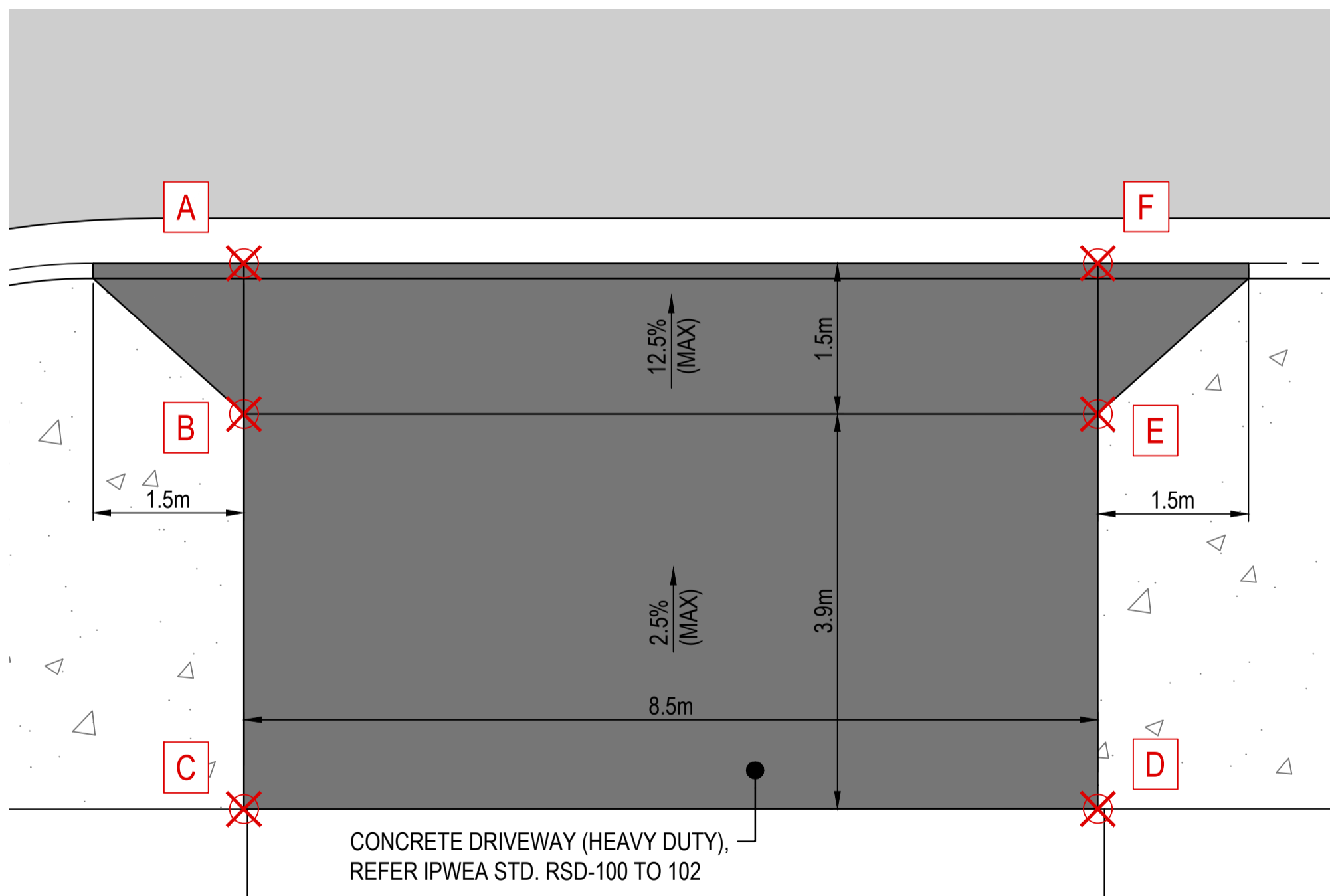
DRIVEWAY No. 3
SCALE 1:50

ID	EASTING	NORTHING	RL



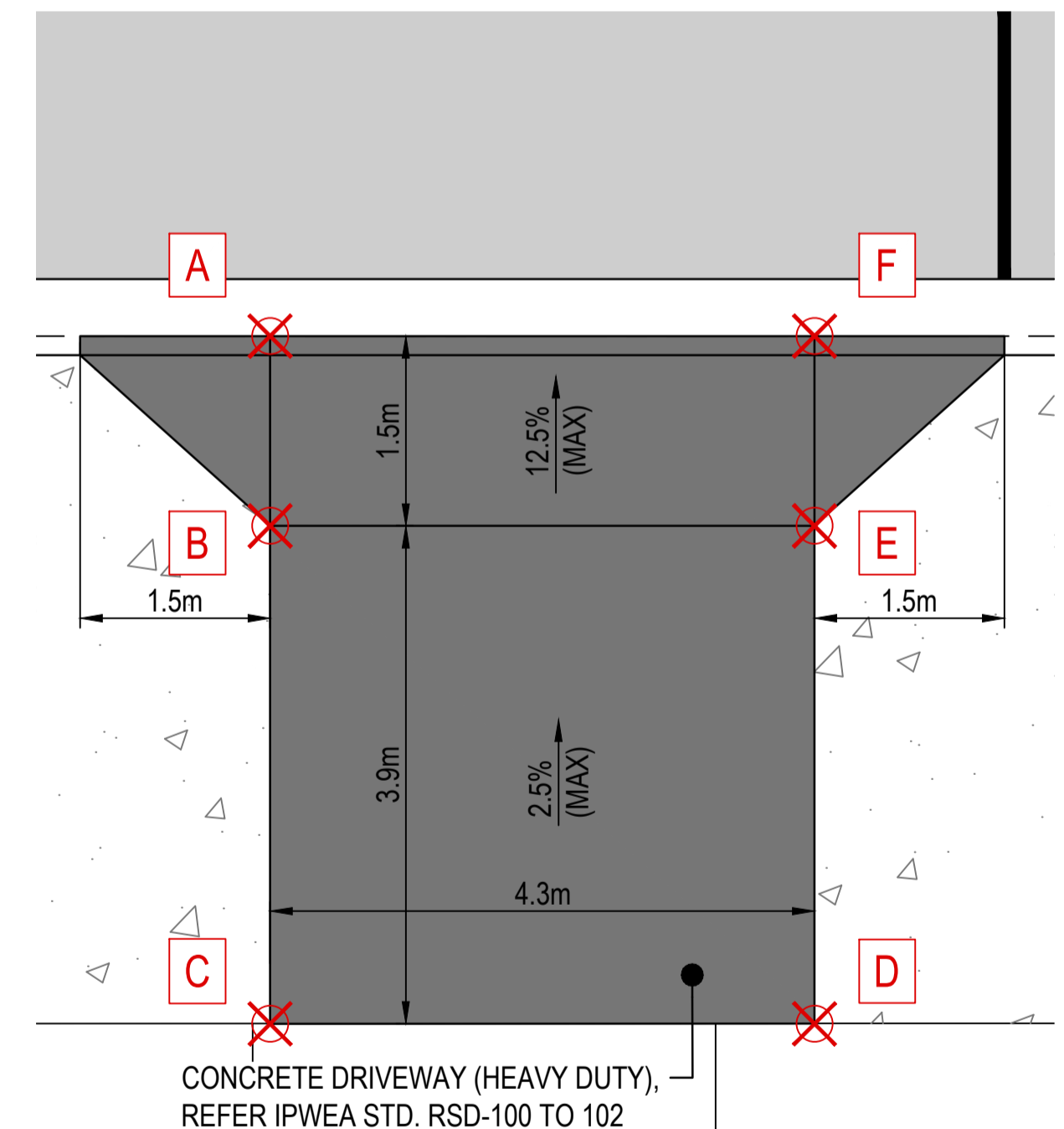
DRIVEWAY No. 4
SCALE 1:50

ID	EASTING	NORTHING	RL



DRIVEWAY No. 5
SCALE 1:50

ID	EASTING	NORTHING	RL



DRIVEWAY No. 6
SCALE 1:50

ID	EASTING	NORTHING	RL


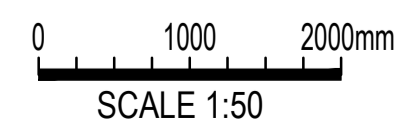


DRIVEWAY No. 7
SCALE 1:50

ID	EASTING	NORTHING	RL

DRAFT

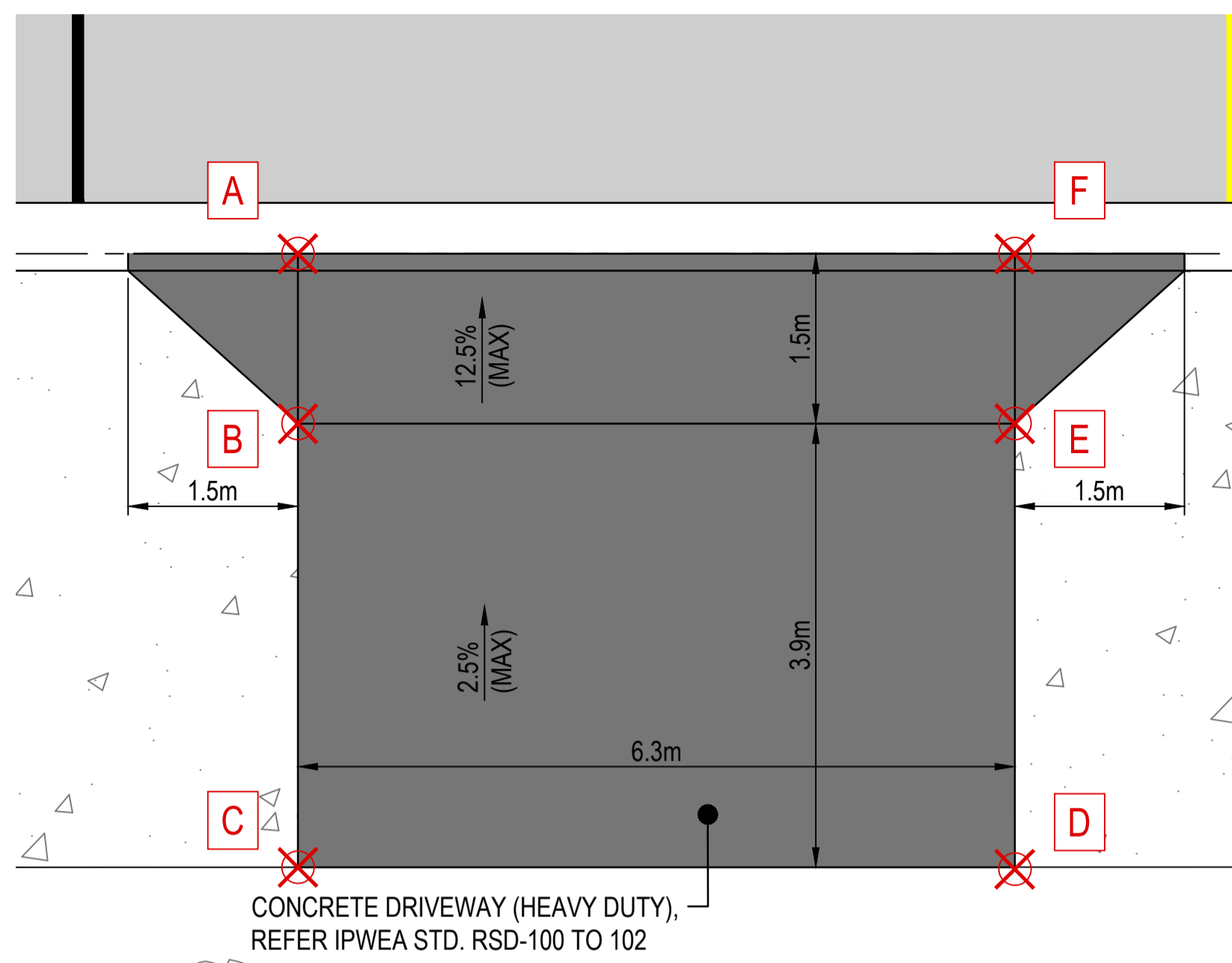
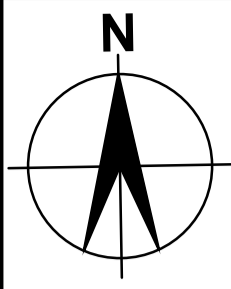
B ISSUED FOR REVIEW	DM	ND	KG	29.05.2024
A ISSUED FOR REVIEW	DM	ND	KG	16.04.2024
No. Revision Description	By	Check	App.	Date



DRAWN: D. MARTINOVIC	DRG. CHECK: N. DEMIROVIC	DATE:	STATUS:
DESIGNER: D. MARTINOVIC	DESIGN CHECK: K. GRIFFIN	DATE:	PROJECT NUMBER:
PROJECT DIRECTOR:		DATE:	SCALE:
RPEQ ENGINEER:		DATE:	DO NOT SCALE
RPEQ #	Sign: _____		Drawings not to be used for construction unless signed by RPEQ. Drawings can only be used by Align Consulting Engineers' clients or any other approved personnel.

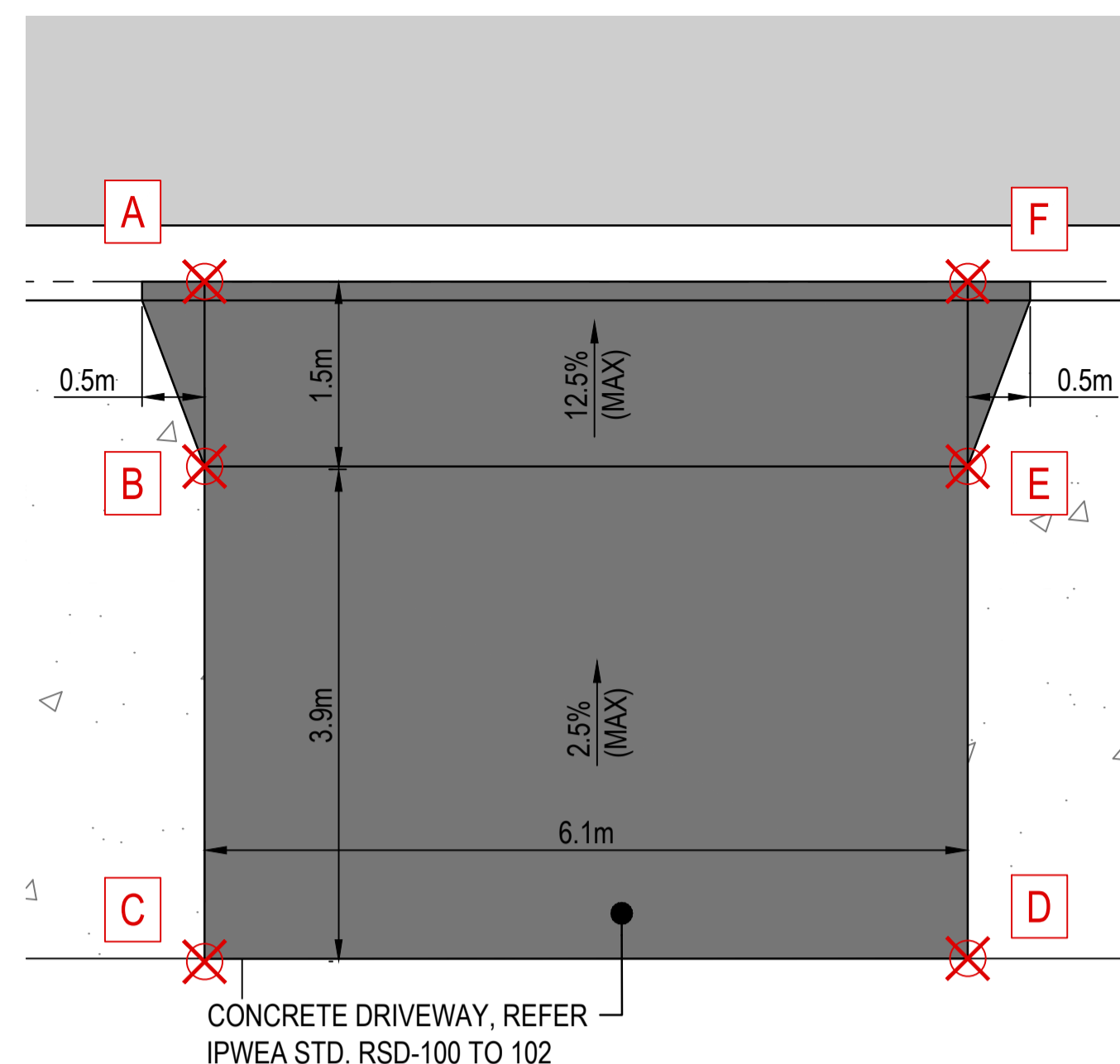
CONCEPT	
PROJECT NUMBER:	10026
SCALE:	1 : 50

CLONCURRY SHIRE COUNCIL SCARR STREET REVITALISATION DETAIL DESIGN AND DOCUMENTATION	
SETOUT DETAILS - DRIVEWAYS LAYOUT PLANS - SHEET 1 OF 3	
Sheet Size: A1	Drawing Number: 10026-042



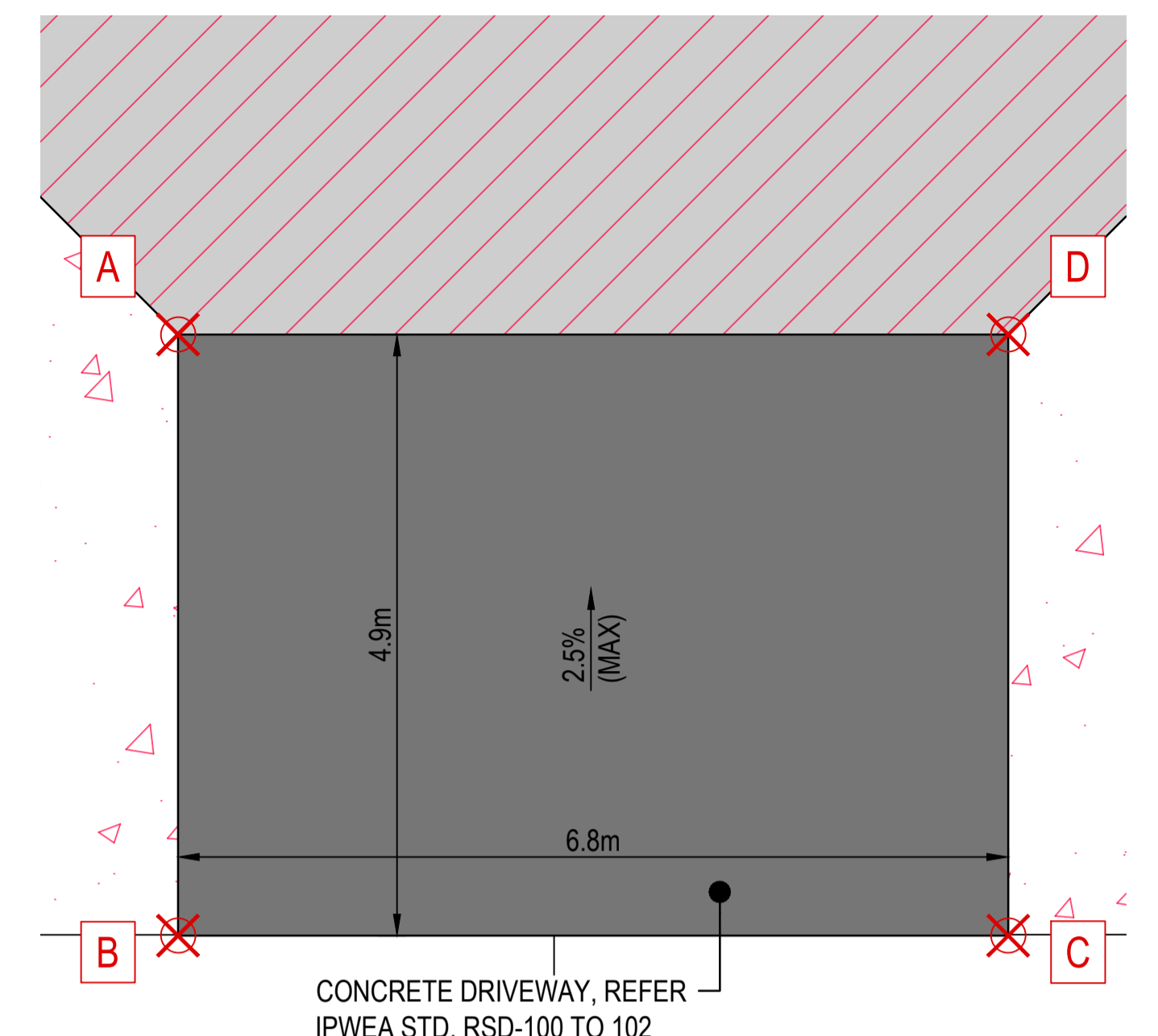
DRIVEWAY No. 8
SCALE 1:50

ID	EASTING	NORTHING	RL



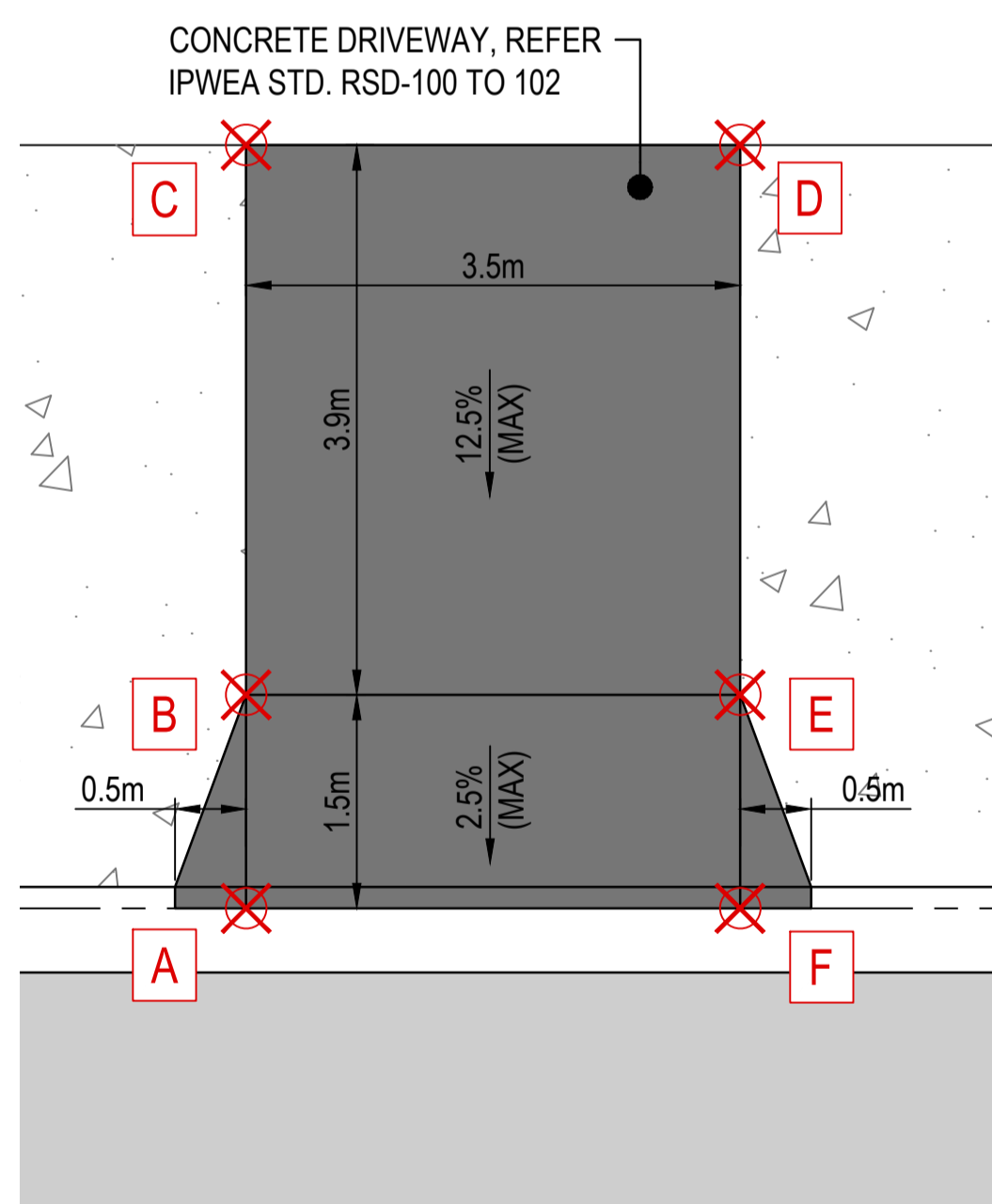
DRIVEWAY No. 9
SCALE 1:50

ID	EASTING	NORTHING	RL



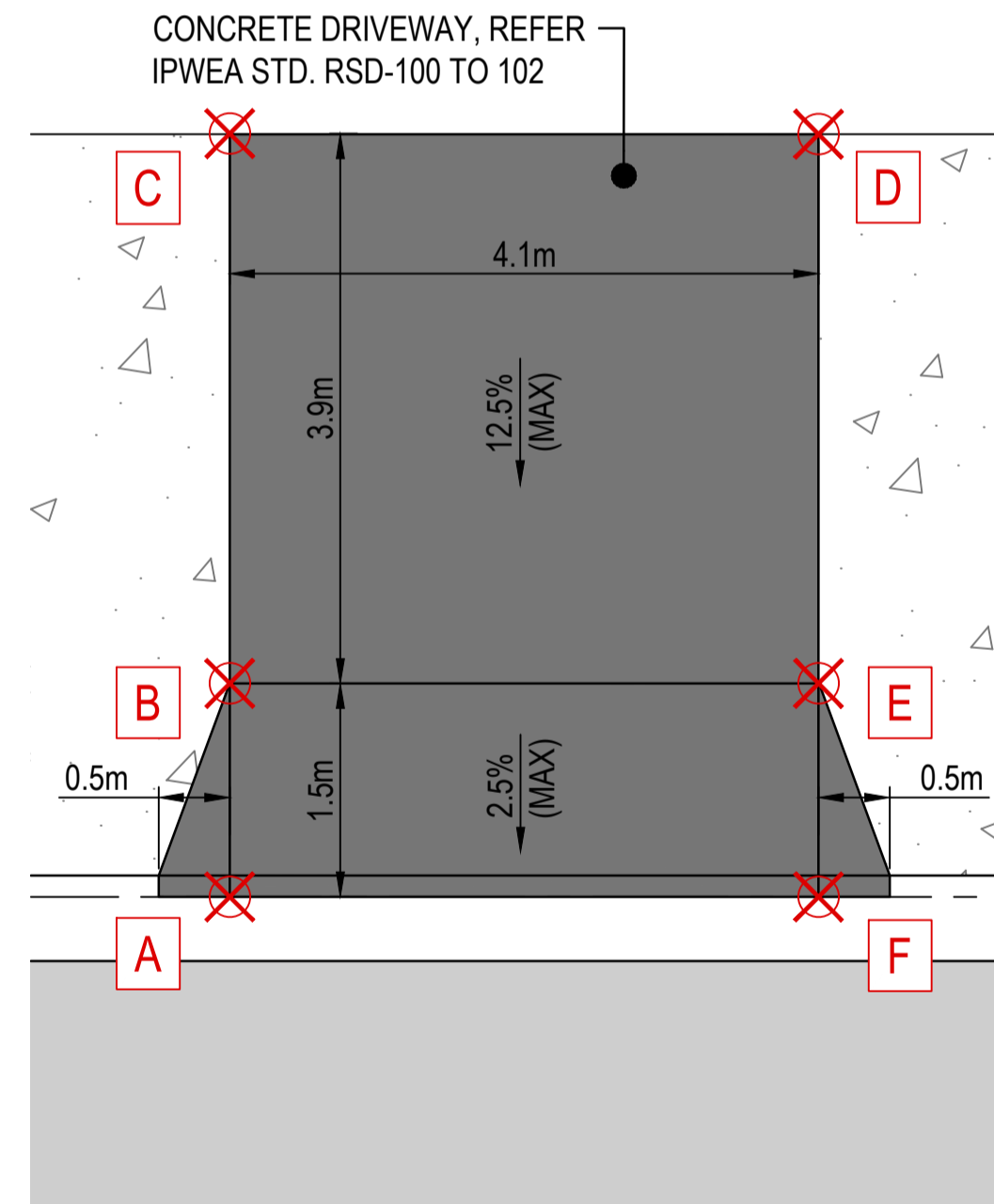
DRIVEWAY No. 10
SCALE 1:50

ID	EASTING	NORTHING	RL



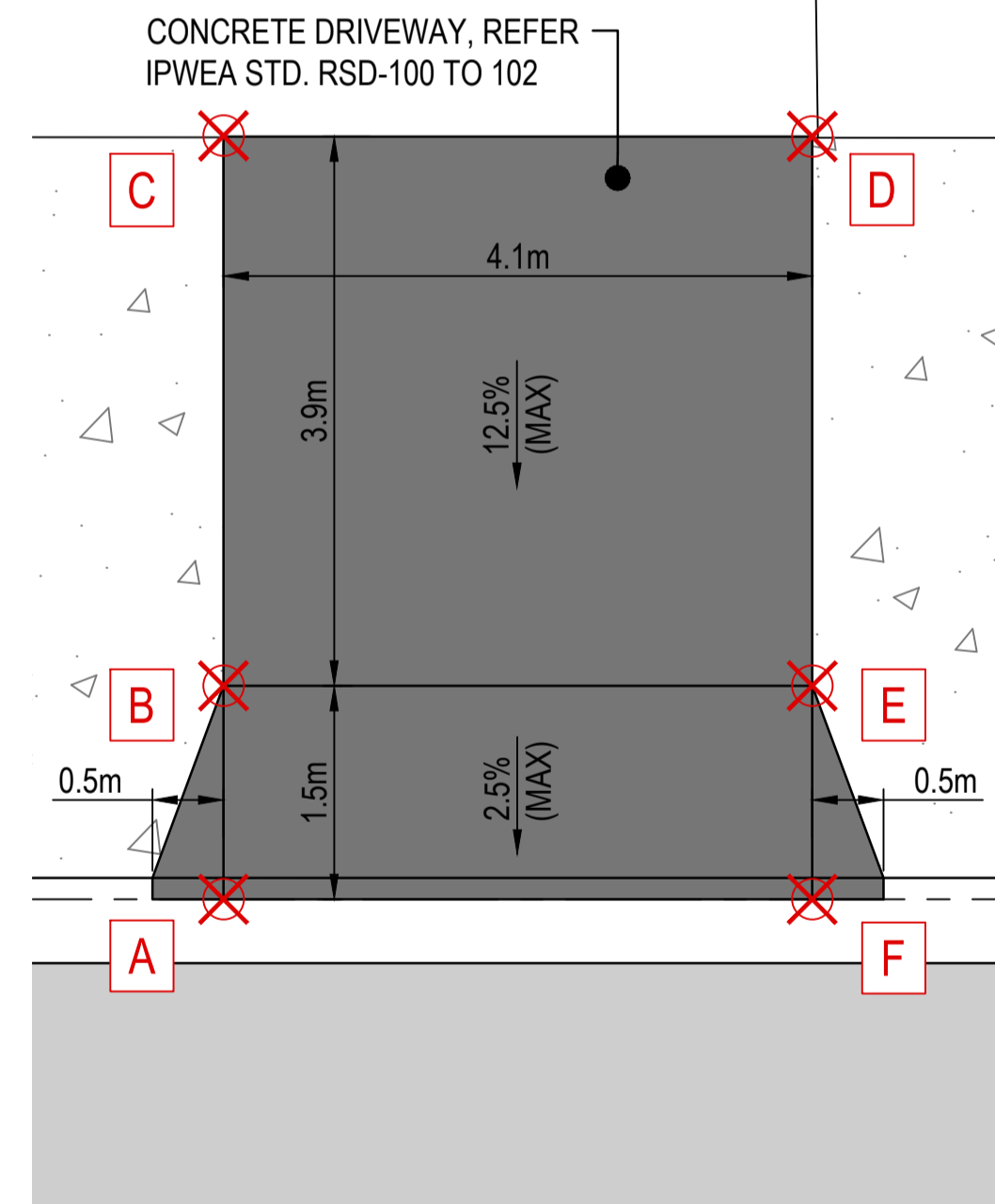
DRIVEWAY No. 11
SCALE 1:50

ID	EASTING	NORTHING	RL



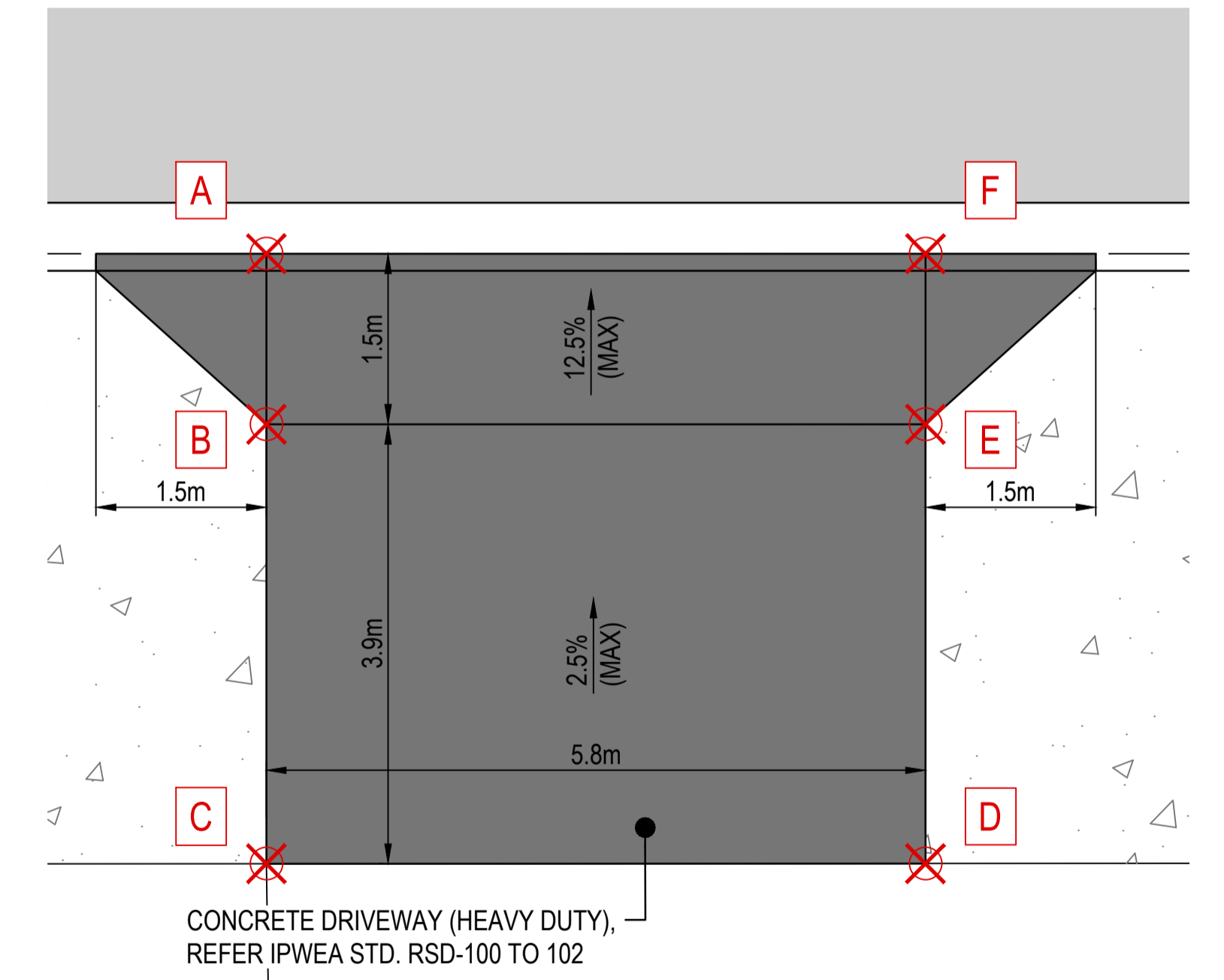
DRIVEWAY No. 12
SCALE 1:50

ID	EASTING	NORTHING	RL



DRIVEWAY No. 13
SCALE 1:50

ID	EASTING	NORTHING	RL


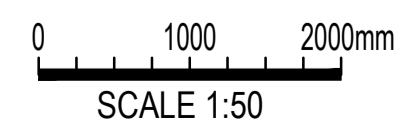


DRIVEWAY No. 14
SCALE 1:50

ID	EASTING	NORTHING	RL

DRAFT

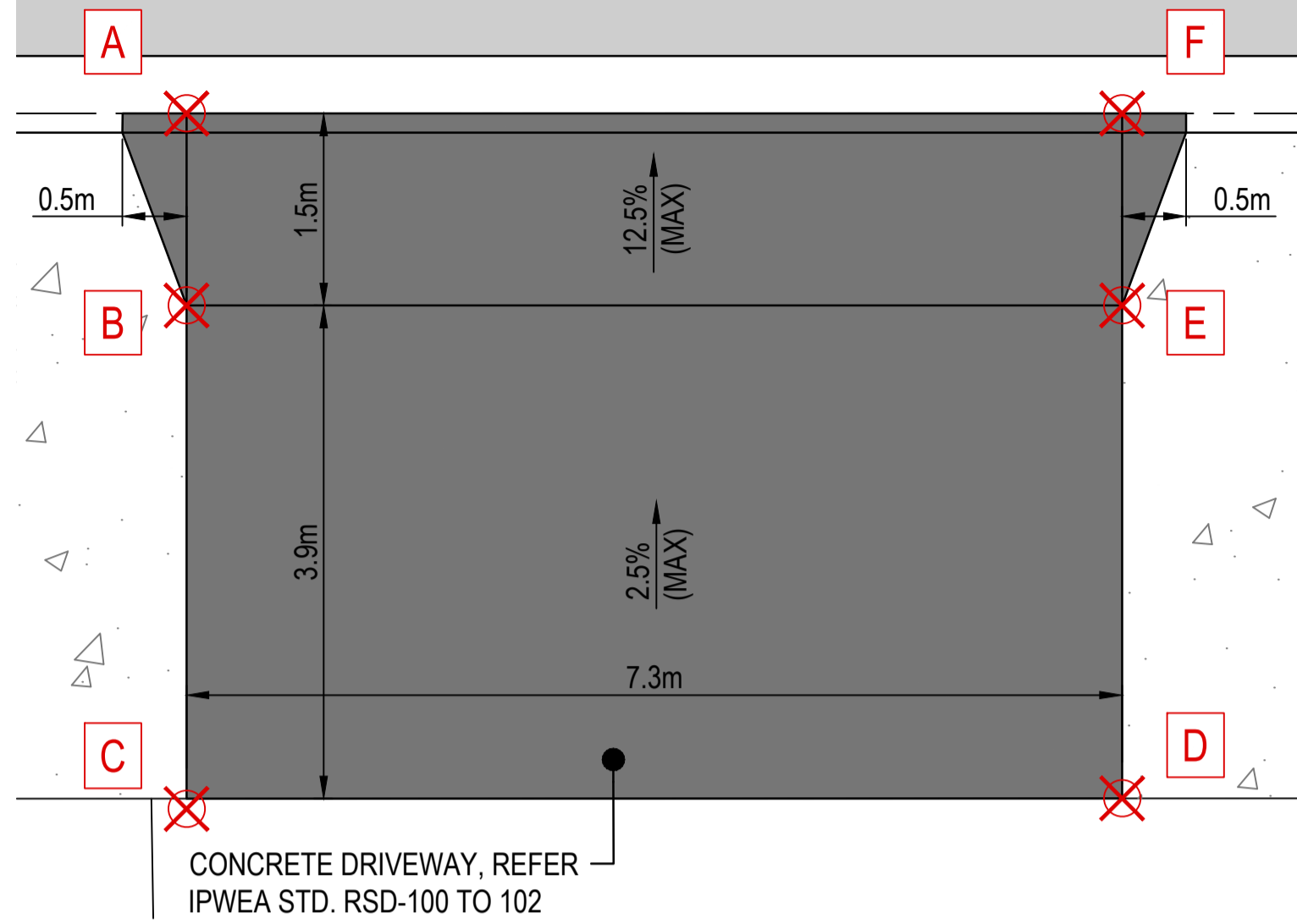
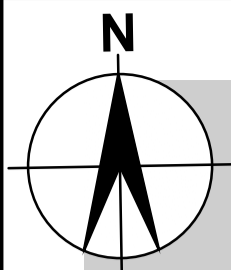
No	Revision Description	By	Check	App.	Date
B	ISSUED FOR REVIEW	DM	ND	KG	29.05.2024
A	ISSUED FOR REVIEW	DM	ND	KG	16.04.2024



DRAWN: D. MARTINOVIC	DRG. CHECK: N. DEMIROVIC	DATE:	STATUS: CONCEPT
DESIGNER: D. MARTINOVIC	DESIGN CHECK: K. GRIFFIN	DATE:	PROJECT NUMBER: 10026
PROJECT DIRECTOR:		DATE:	SCALE: 1 : 50
RPEQ ENGINEER:		DATE:	DO NOT SCALE
RPEQ #	Sign: _____		Drawings not to be used for construction unless signed by RPEQ. Drawings can only be used by Align Consulting Engineers' clients or any other approved personnel.

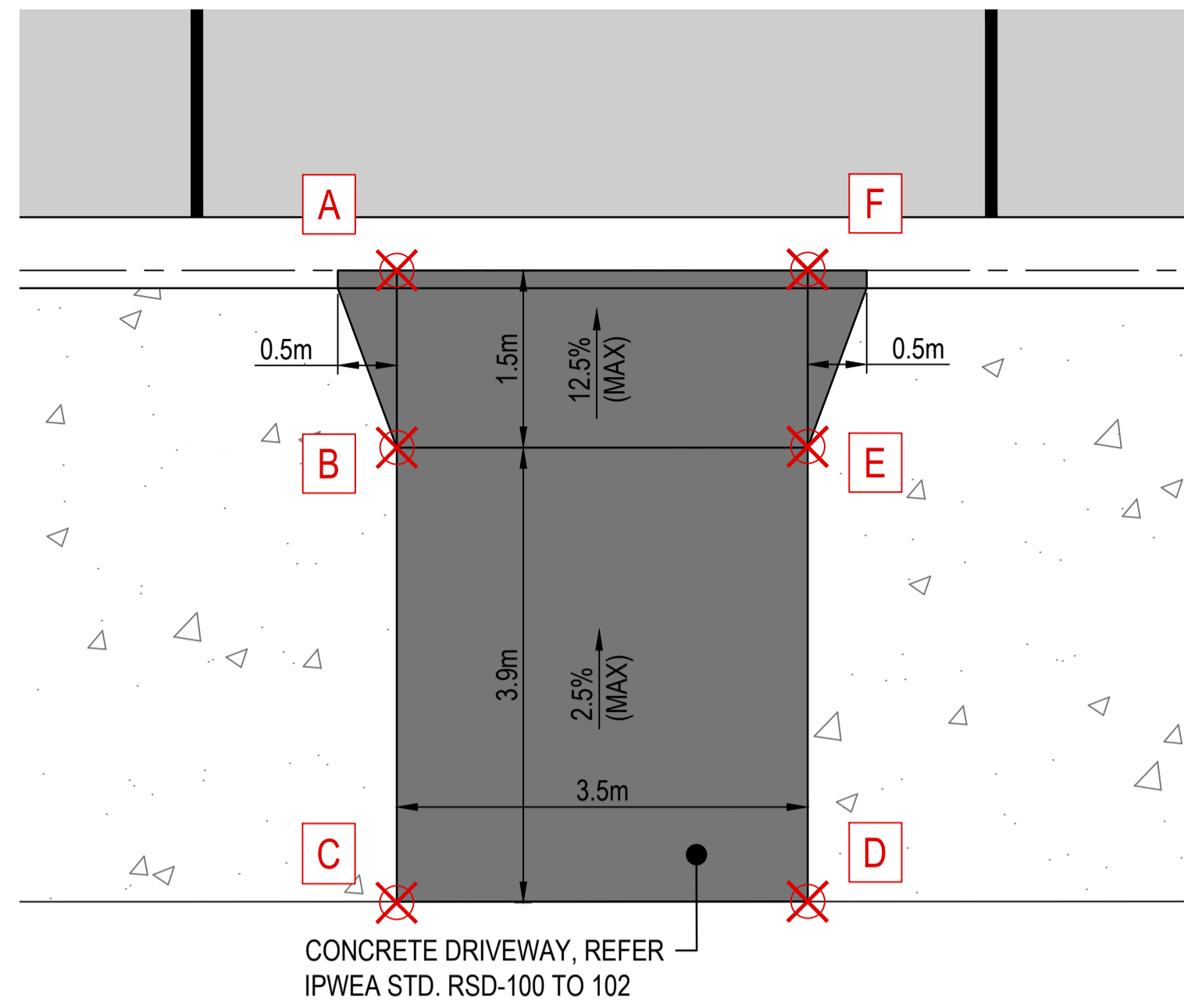
STATUS: CONCEPT	PROJECT NUMBER: 10026
SCALE: 1 : 50	DO NOT SCALE
Drawings not to be used for construction unless signed by RPEQ. Drawings can only be used by Align Consulting Engineers' clients or any other approved personnel.	

CLONCURRY SHIRE COUNCIL SCARR STREET REVITALISATION DETAIL DESIGN AND DOCUMENTATION	
SETOUT DETAILS - DRIVEWAYS LAYOUT PLANS - SHEET 2 OF 3	
Sheet Size: A1	Drawing Number: 10026-043



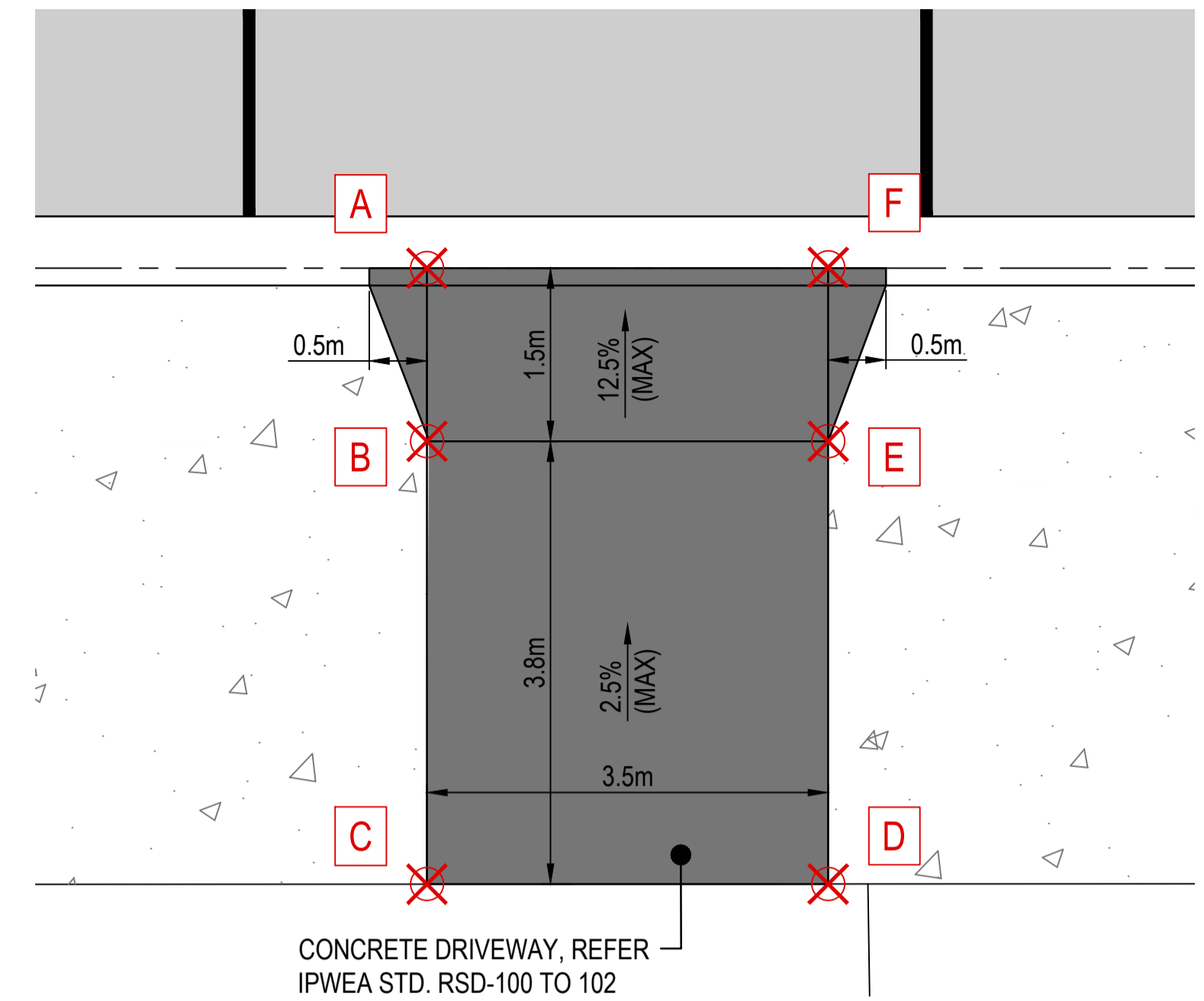
DRIVEWAY No. 15
SCALE 1:50

ID	EASTING	NORTHING	RL



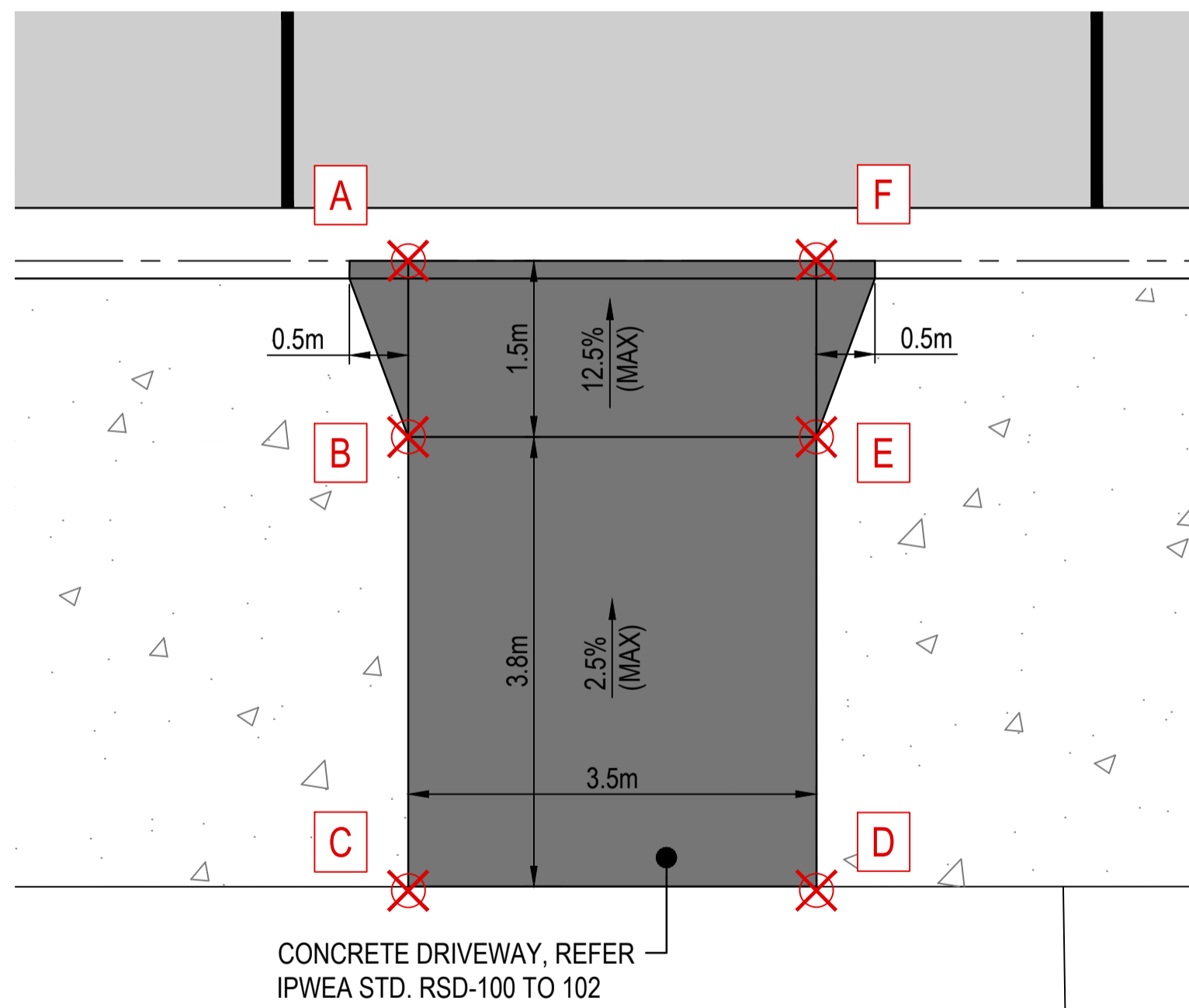
DRIVEWAY No. 16
SCALE 1:50

ID	EASTING	NORTHING	RL



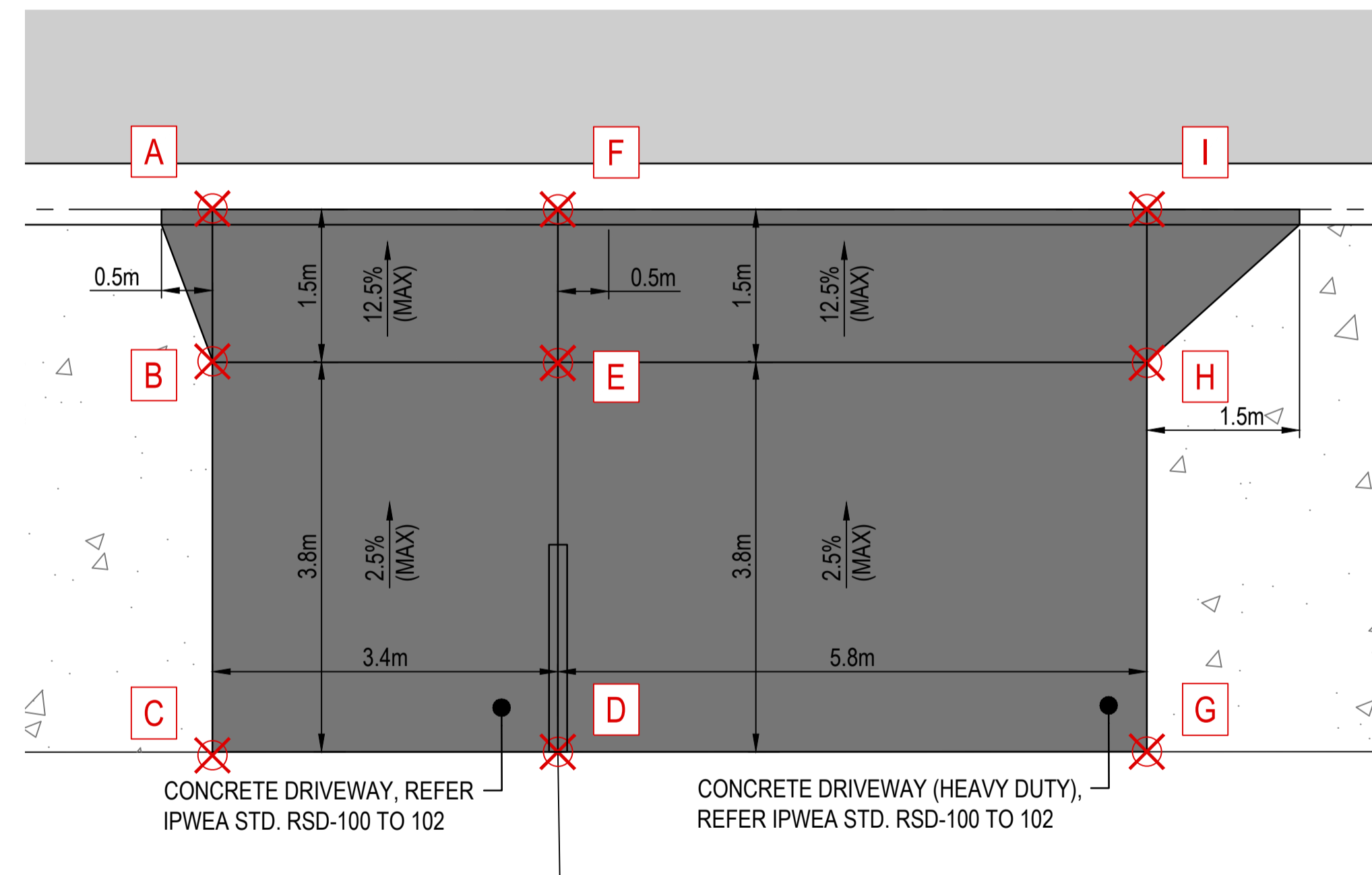
DRIVEWAY No. 17
SCALE 1:50

ID	EASTING	NORTHING	RL



DRIVEWAY No. 18
SCALE 1:50

ID	EASTING	NORTHING	RL



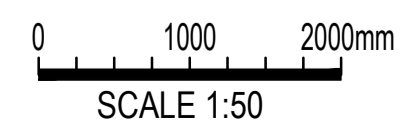
DRIVEWAY No. 19
SCALE 1:50

ID	EASTING	NORTHING	RL

DRIVEWAY No. 20
SCALE 1:50

ID	EASTING	NORTHING	RL

DRAFT



DRAWN: D. MARTINOVIC
DESIGNER: D. MARTINOVIC
PROJECT DIRECTOR: RPEQ ENGINEER:
RPEQ #

DRG. CHECK: N. DEMIROVIC
DESIGN CHECK: K. GRIFFIN
DATE: _____
DATE: _____
DATE: _____
Sign: _____

STATUS: **CONCEPT**
PROJECT NUMBER: 10026
SCALE: 1 : 50

DO NOT SCALE
Drawings not to be used for construction unless signed by RPEQ.
Drawings can only be used by Align Consulting Engineers' clients or any other approved personnel.

CLONCURRY SHIRE COUNCIL
SCARR STREET REVITALISATION
DETAIL DESIGN AND DOCUMENTATION
SETOUT DETAILS - DRIVEWAYS
LAYOUT PLANS - SHEET 3 OF 3
Sheet Size: A1
Drawing Number: 10026-044

No	Revision Description	By	Check	App.	Date
B	ISSUED FOR REVIEW	DM	ND	KG	29.05.2024
A	ISSUED FOR REVIEW	DM	ND	KG	16.04.2024

PLOT DATE